

**TOWN OF WEYMOUTH
BOARD OF ZONING APPEALS APPLICATION**

TO BE COMPLETED BY STAFF

Case Number: 3316 Town Clerk Stamp
Submittal Accepted: _____ Date _____
Signature of Planning Dept. Staff for minimal requirements
Determined to be complete and may now be filed with Town Clerk: _____
Signature of Principal Planner or Director

PROPERTY INFORMATION - TO BE COMPLETED BY APPLICANT

PROJECT / PROPERTY STREET ADDRESS: 4 MUTTON LANE

Assessor's Map Sheet, Block, & Lot: MAP 35 BLOCK 444 LOT 12

Zoning District: R-1 Overlay District: _____

OWNER OF RECORD (S) (print & sign): MUTTON LANE GROUP LLC
(The owner of record is the person or entity who owns title to the property as of today's date)

Address of owner of record: 1018 WASHINGTON ST. WEY

Norfolk County Registry of Deeds Book and Page No. BOOK # 34504. Pg 49

Or registered in Land Registration Office under Certificate No. _____

NAME OF APPLICANT (S) (print & sign): MUTTON LANE GROUP LLC

Applicant's Address: 1018 WASHINGTON ST. WEY

Contact Information: Email PFLAHERTY JR6@GMAIL.COM Phone 781 812 9313

Check if you are an: owner(s) ☒ lessee(s) ☐ optionee (s) ☐

NAME & AFFILIATION OF REPRESENTATIVE: PATRICK J FLAHERTY JR


Address: 1018 WASHINGTON ST WEY

Contact Information: Email PFLAHERTY JR6@GMAIL.COM Phone 781 812 9313

NAME OF ENGINEER AND / OR ARCHITECT: PETER HOYT.

Prior to submitting your application you must review this entire package and the Board Rules and Regulations outlining the Board's policies and procedures. Your signature signifies that you have read the required material and you will be expected to adhere to them.

I (we) hereby certify that I (we) have read the Board of Zoning Appeals Rules and Regulations and that the statements within my (our) application are true and accurate to the best of my (our) knowledge.

 11.28.16
Applicant / Petitioner - Date (sign & print)

NATURE OF REQUEST

Application is for: _____ Special Permit ☒ Variance Other: _____

Applicable Section of Zoning Ordinance (specify Section (s) of the Zoning Ordinance from which relief is sought):

The above relief and Ordinance sections will be further reviewed after a complete package is submitted. This may be amended by the Planning or Building staff during the application review process after having the benefit of plan to accurately advertise the application before the Board.

PETITIONER'S DESCRIPTION AND NARRATIVE:

To be completed by all Board of Appeals Applicants. Attach additional sheets as necessary.

1. Describe what is presently located on the property (use as much detail as possible including all uses and square footage of each use):

SINGLE FAMILY HOME ON 2.3 ACRES

2. The applicant seeks to (describe what you want to do on the property in as much detail as possible):

SUBDIVIDE EXISTING LOT INTO 3 LOTS TO SAVE HOUSE BUILT IN 1768. AS PER TOWN REQUEST, INSTEAD OF "ANR" PLAN OF TWO LOTS.

3. Such a use is permitted by the Town of Weymouth Zoning Ordinance under Article (insert Article, Section of the Zoning Ordinance which permits the proposed use of the property).

YES

4. Are you aware if this property has been previously granted approvals from any Town Board or Commission? If so, please list (provide dates of previous approvals, book and page numbers or any recorded decisions and copies of past decisions).

NO

5. Any other additional information as relevant to the Variance or Special Permit:

3 LOTS TO SAVE EXISTING HOUSE BUILT IN 1768.

ZONING COMPUTATION WORKSHEET

(To be attached with all Board of Zoning Appeals Applications)

The Zoning Computation Worksheet must be completed by the Applicant / Petitioner. All information should be measured and calculated in accordance with the Weymouth Zoning Ordinance (Section 120-51 Table 1 "Schedule District Regulations" and other applicable sections of the Zoning Ordinance). The information should be based on engineer/surveyor/architectural prepared plans and or calculations. Further guidance can also be provided by the Board's step-by-step application instructions and by contacting the Planning or Building Department while completing this section.

Data	Required	Existing	Proposed
Use			
Lot Area / Size (Sq. Ft.)			
Dwelling Units			
Frontage (ft.)			
Lot Width (ft.)			
Front Yard Setback (ft.)			
Front Yard Setback (ft.) – corner lots			
Side Yard Setback (ft.)			
Side Yard Setback (ft.)			
Rear Yard Setback (ft.)			
Height (ft.) & # of Stories			
Lot Coverage			
Off-Street Parking Spaces			
Off-Street Loading Spaces			
Parking Setback			
Accessory Structure Setback			
Landscaping			
Floor Area Ratio			
Signage			
Other:			

SPECIAL PERMIT APPLICATION

To be completed for Special Permit Applications only.

SPECIAL PERMIT FINDINGS OF FACT

In the spaces below explain how the adverse effects of the proposal will not outweigh its beneficial impacts to the Town with respect to each of the following considerations per Article XXV, Section 120-122 of the Zoning Ordinance. The Special Permit Granting Authority may approve any such application for a special permit **only** if it finds that, in its judgment, all of the following conditions are met. (Attach additional supporting documentation as necessary).

1. Is the specific site an appropriate location for such a use? Please explain.

2. Will the proposed use / structure be detrimental or adversely affect the character of the neighborhood or town? Please explain.

3. Is there potential for nuisance or serious hazard to vehicles or pedestrians? Please explain.

4. Will adequate and appropriate facilities, utilities and other public services be provided for the proper operation of the proposed use? Please explain.

5. Will the public convenience and welfare be substantially serviced with this proposal? Please explain.

SUPPLEMENTARY QUESTIONS - SECTION 120-40 SPECIAL PERMITS

**Extension, Alteration or Change of a Privileged Pre-existing, Nonconforming Structure or Use
(Article XIII "Nonconforming Uses" Section 120-40 "Extension or Change")**

To be completed by Applicants applying for a Special Permit under Section 120-40 Only.

EXTENSION OR CHANGE FINDINGS OF FACT:

Any lawful structure or use in existences at the time the Zoning Ordinance was adopted or amended may be extended or altered, provided that no such extension or alteration shall be permitted unless there is a finding by the Board of Zoning Appeals that such change, extension or alteration shall not be substantially more detrimental than the existing nonconforming use or structure to the neighborhood.

1. Describe what is currently nonconforming about this structure (list specific dimensional nonconformities):

2. Indicate how long the nonconforming aspects of the structure have been in existence:

3. At the time the nonconformity was created (the structure or use initiated) was it compliant with the current zoning requirements? Past zoning ordinances are available for research at the Town Clerk's office and Planning Department. Past zoning maps are available at the Planning Department.

4. Explain how the extension, alteration, or change itself complies with the current Zoning Ordinance requirements:

5. Indicate the number of off-street parking spaces currently provided and to be provided for the proposed structure as extended, altered or changed:

6. Explain how the use or structure as extended, altered or changed will not be substantially more detrimental to the neighborhood than the existing structure:

VARIANCE APPLICATION

To be completed for Variance applications only.

VARIANCE FINDINGS OF FACT:

Criteria for approval. The Board may approve any such application for a Variance **only** if it finds that, in its judgment, all of the following conditions are met.

Complete the following questions. Your responses should provide justifications as to why the requested Variance(s) should be granted. Attach additional documentation as necessary.

1. Describe how a literal enforcement of the provision of the Town of Weymouth Zoning Ordinance would involve a substantial hardship, financial or otherwise, to the petitioner.

ENFORCEMENT OF THE LAW WOULD ALLOW THE
DEMOLESION OF EXISTING HOUSE.

2. Describe how the hardship is owing to circumstances relating to the soil conditions, shape, and/or topography of the land or structures and how the hardship especially affects said land or structures, but does not affect generally the zoning district in which it is located.

IT WOULD STOP THE "ANR" APPLICATION.
AND SAVE THE HISTORICAL STRUCTURE

3. Describe how desirable relief may be granted without detriment to the public good and without nullifying or substantially derogating from the intent or purpose of the Town of Weymouth Zoning Ordinance.

RELIEF WOULD STILL ALLOW THE THE CONSTRUCTION
OF TWO HOMES AND SAVE THE HISTORICAL HOUSE

4. Describe how the dimensional variance as it relates to floor space, bulk, number of occupants or other relevant measures, if granted, shall be no greater than the minimum necessary to provide relief from the statutory hardship.

N/A

PLZ SEE ATTACHED SHEET FOR
REQUESTED RELIEF.

NOTE THAT THE LAW DOES NOT PERMIT THE BOARD TO GRANT A VARIANCE UNLESS ALL OF THE REQUIREMENTS SET FORTH IN CHAPTER 40A SECTION 10 OF THE GENERAL LAWS AND IN ARTICLE XXIV SECTION 120-119 OF THE WEYMOUTH ZONING ORDINANCE ARE SATISFIED. EACH OF THE ABOVE FINDINGS MUST BE ANSWERED IN DETAIL. ATTACH ADDITIONAL SHEETS IF NECESSARY.

LIST OF RELIEF NEEDED TO SAVE HISTORICAL HOUSE BUILT 1768

Lot A

Variance – Lot Size (9,686 sq ft)

Variance – 120' at the front and rear building line

Variance – 120-48 Subdivision creating a new nonconforming lot

Variance – 120-59.1 Measurement across lots

Lot B

Variance – Lot Size (17,026 sq ft)

Variance – Frontage less than 40'

Variance – 120' at the front and rear building line

Variance – 120-59.1 Measurement across lots

Lot C

Variance – Frontage less than 40'

Variance – Percent Upland (56%)

Variance – 120-59.1 Measurement across lots

Add to Plan

Proposed and existing driveways

Remove buildings to be demolished

Add setback dimensions for Lot 4

TURES, LLC
LOT 8
64

CITY OF WEYMOUTH
LOT 12 THEREON.
NORFOLK COUNTY
SECTION AS

GROUP, LLC
49
OF WEYMOUTH
DIMENSIONAL
ACT AS DESCRIBED
AS FOLLOWS:

LOT 12C
54,521 S.F.

LOT 12D
46,869 S.F.

N/F
WARREN FARDIG LIVING TRUST OF 2008
ASSESSORS MAP 35 BLOCK 444 LOT 21
DEED BOOK 26161 PAGE 505

TO BE REMOVED
OR DONATED
TO HIST SOCIETY

N/F REALTY TRUST
10 MUTTON LANE
ASSESSORS MAP 35 BLOCK 444 LOT 11
LAND COURT CERTIFICATE #187386

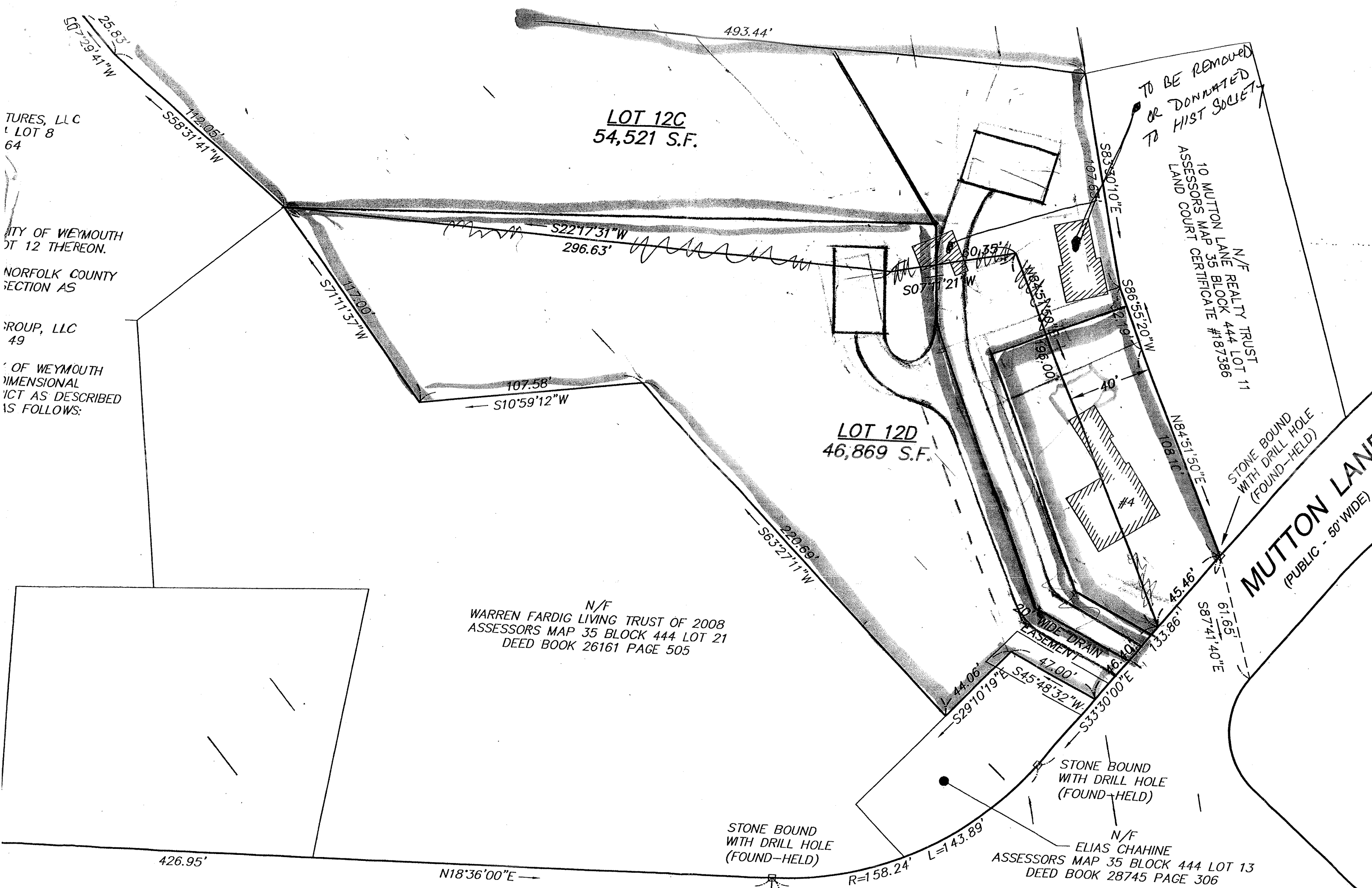
STONE BOUND
WITH DRILL HOLE
(FOUND-HELD)

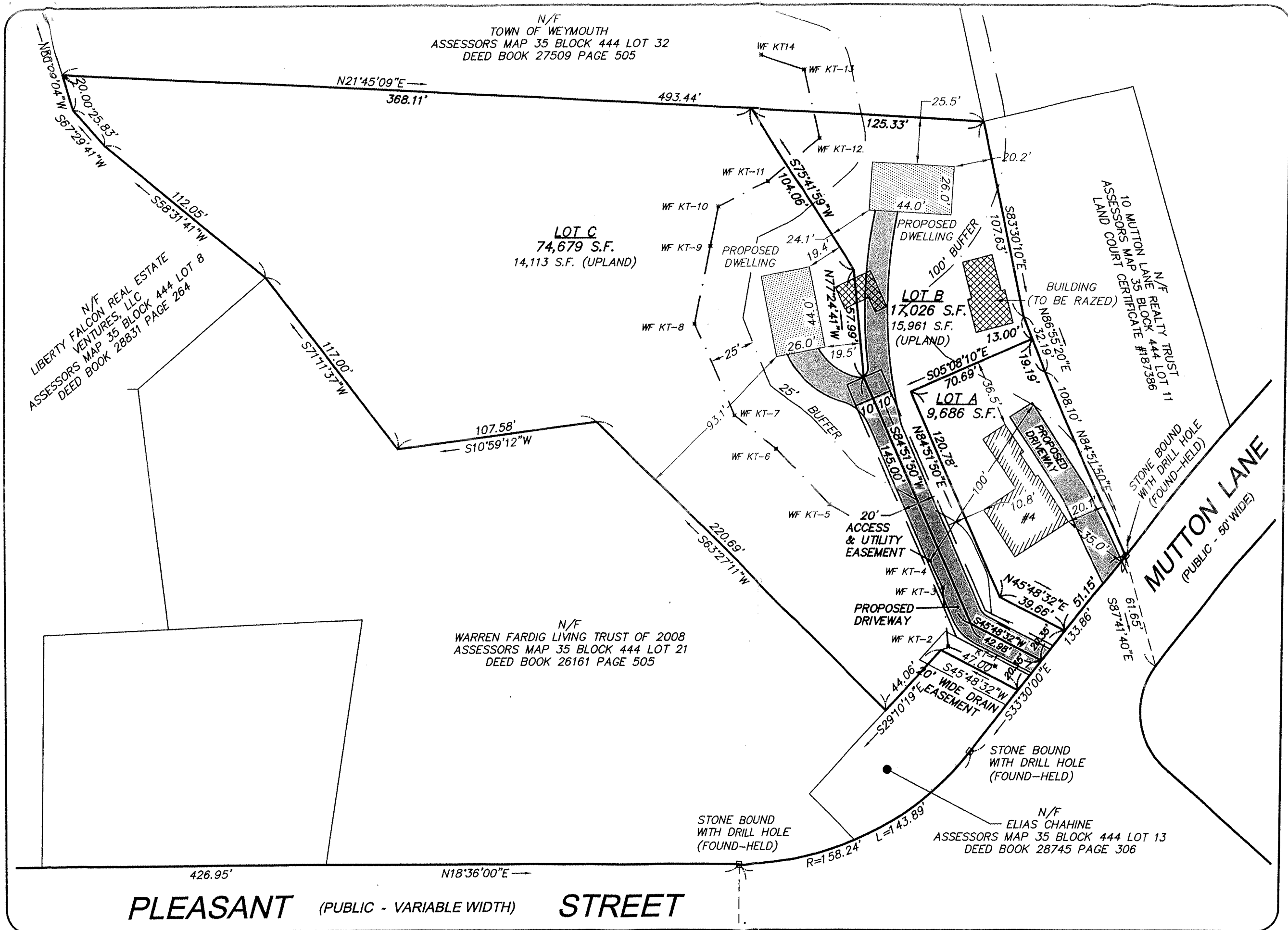
MUTTON LANE
(PUBLIC - 50' WIDE)

STONE BOUND
WITH DRILL HOLE
(FOUND-HELD)

N/F
ELIAS CHAHINE
ASSESSORS MAP 35 BLOCK 444 LOT 13
DEED BOOK 28745 PAGE 306

STONE BOUND
WITH DRILL HOLE
(FOUND-HELD)





CONCEPTUAL PLAN	4 MUTTON LANE WEYMOUTH, MASSACHUSETTS NORFOLK COUNTY	PATRICK FLAHERTY	
		Project Name	Prepared for
		Scale	Date
HOYT LAND SURVEYING 1287 WASHINGTON STREET WEYMOUTH, MASSACHUSETTS 02189 TEL: 781-682-9192	1"=50'	NOVEMBER 29, 2016	Fig. No.
			1
			File No.