



QUINCY

HINGHAM

One mile radius

FORE RIVER

BACK RIVER

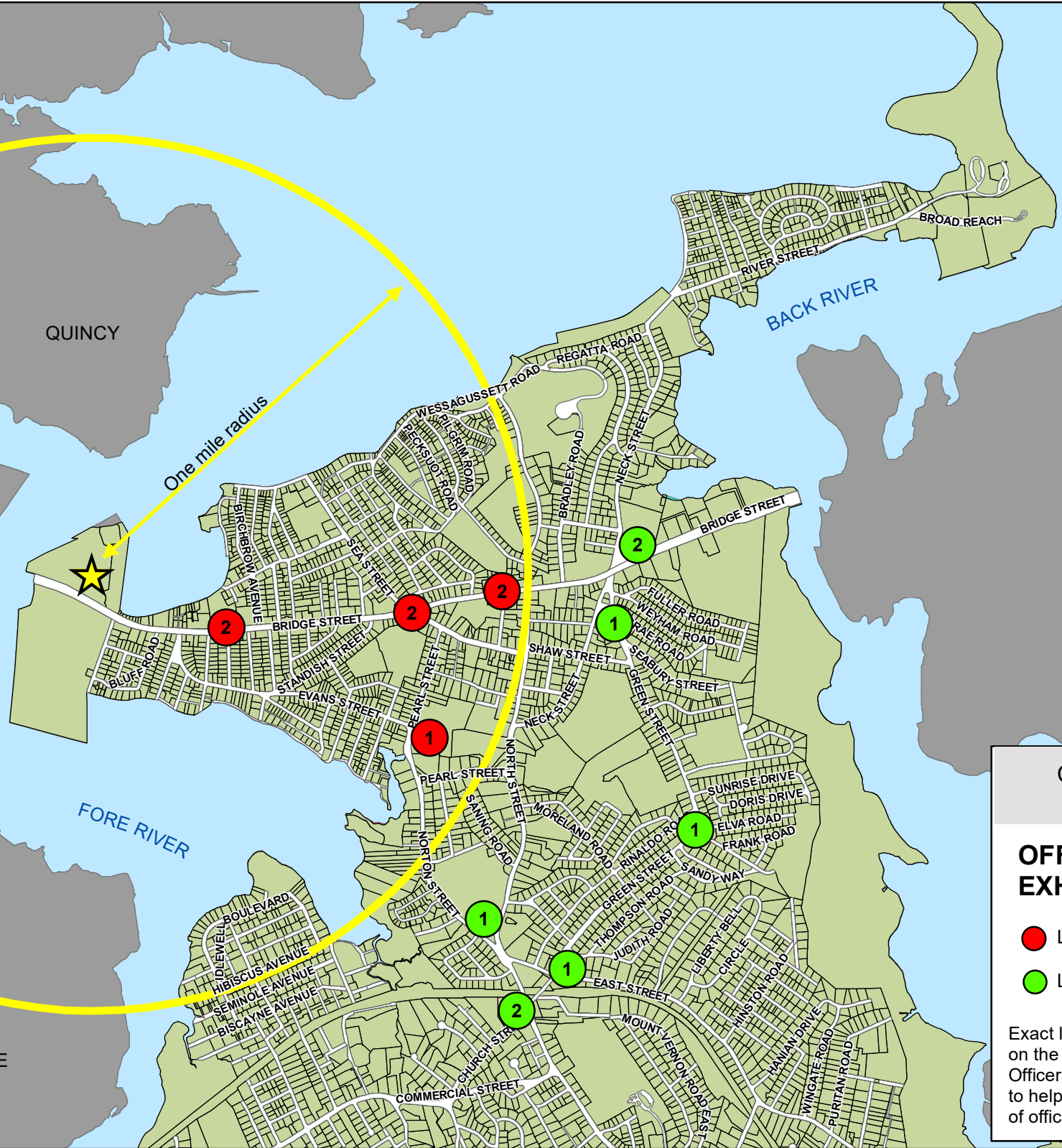
Compressor Station Contingency Plan

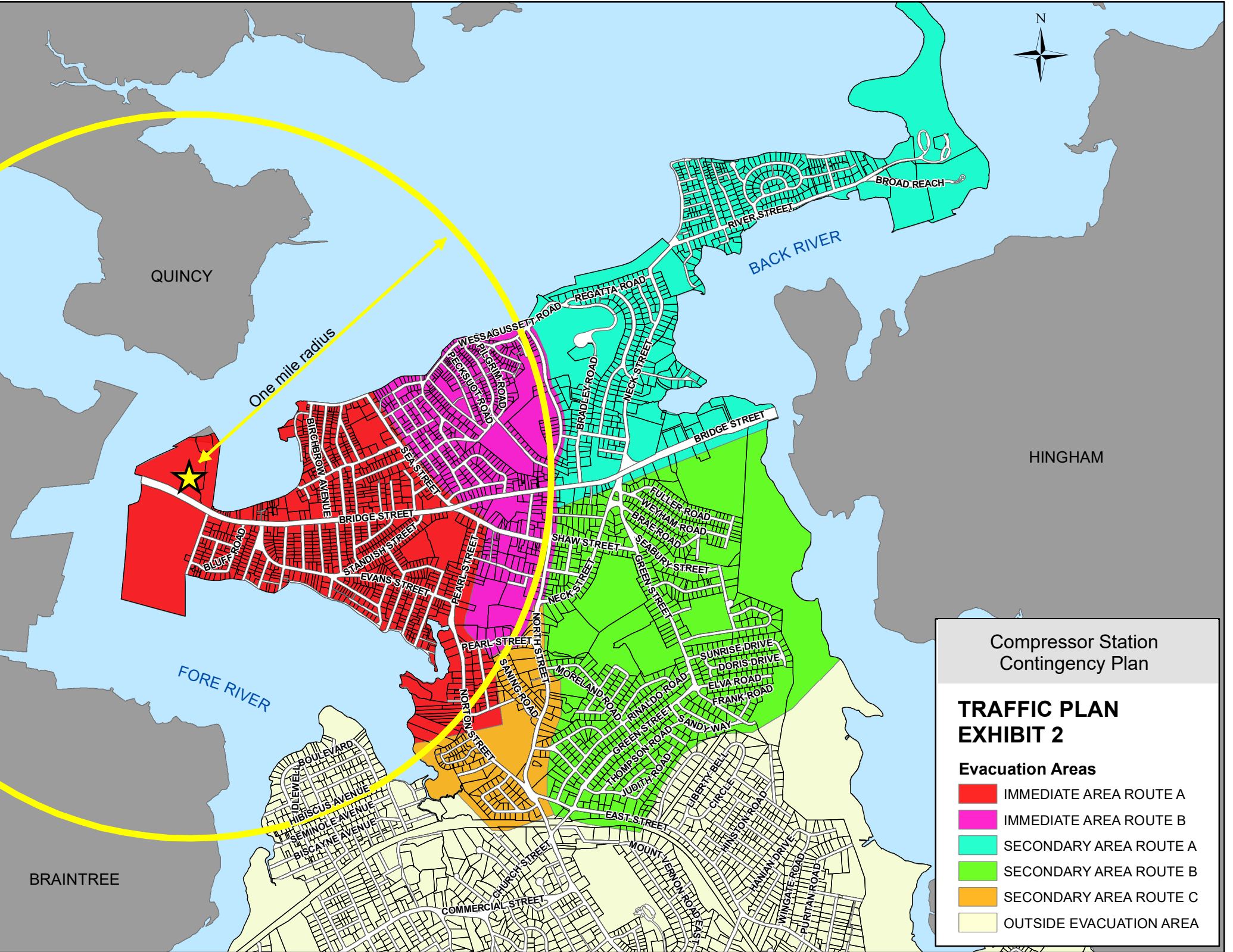
OFFICER STAGING EXHIBIT 1

- Locations inside 1 mile radius
- Locations outside 1 mile radius

Exact locations will be dependent on the ability to place officers safely. Officers will be adjusted as necessary to help with flow of traffic. The number of officers at each location is indicated.

BRAINTREE





QUINCY

HINGHAM

BRAINTREE

FORE RIVER

BACK RIVER

BROAD REACH

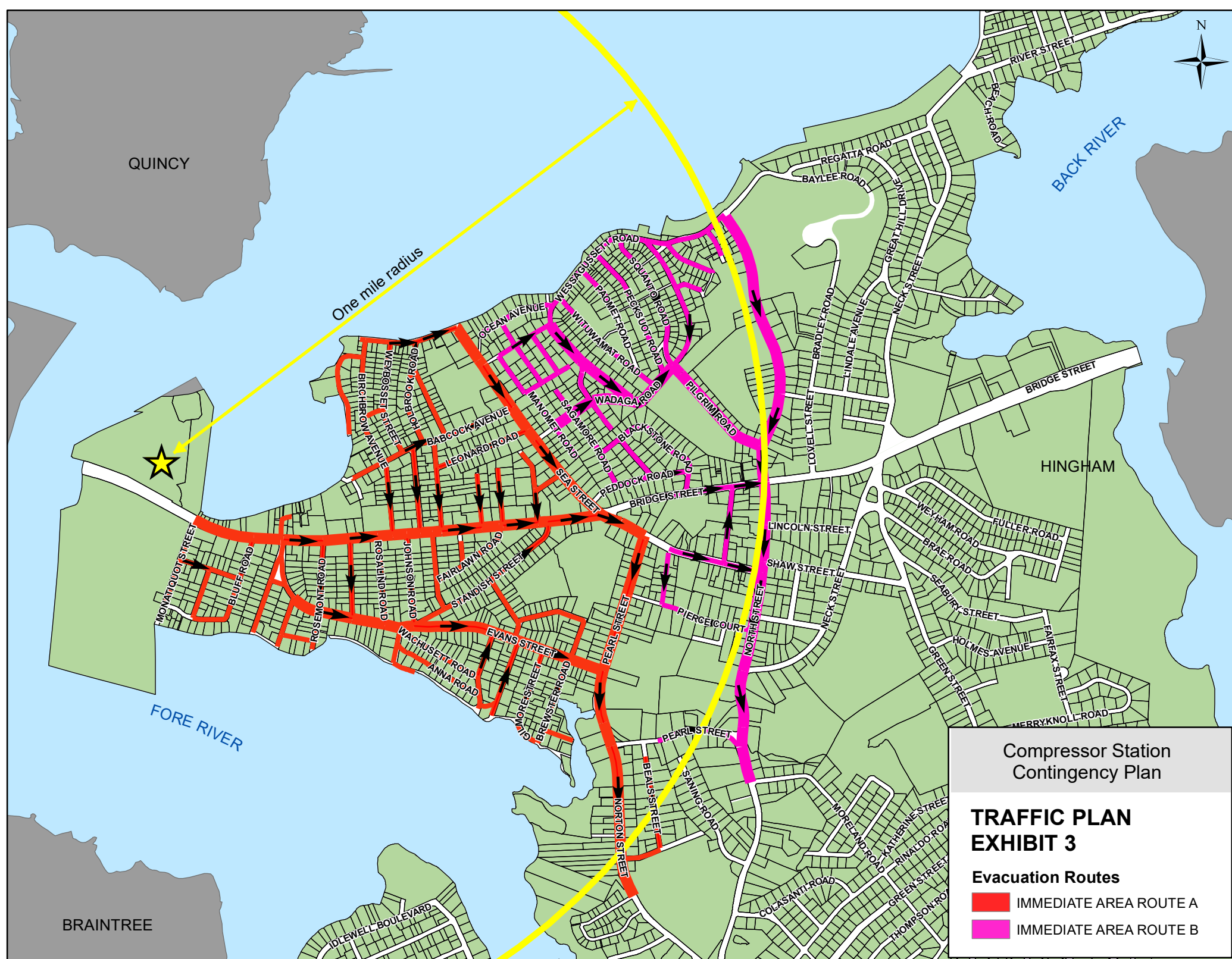
One mile radius

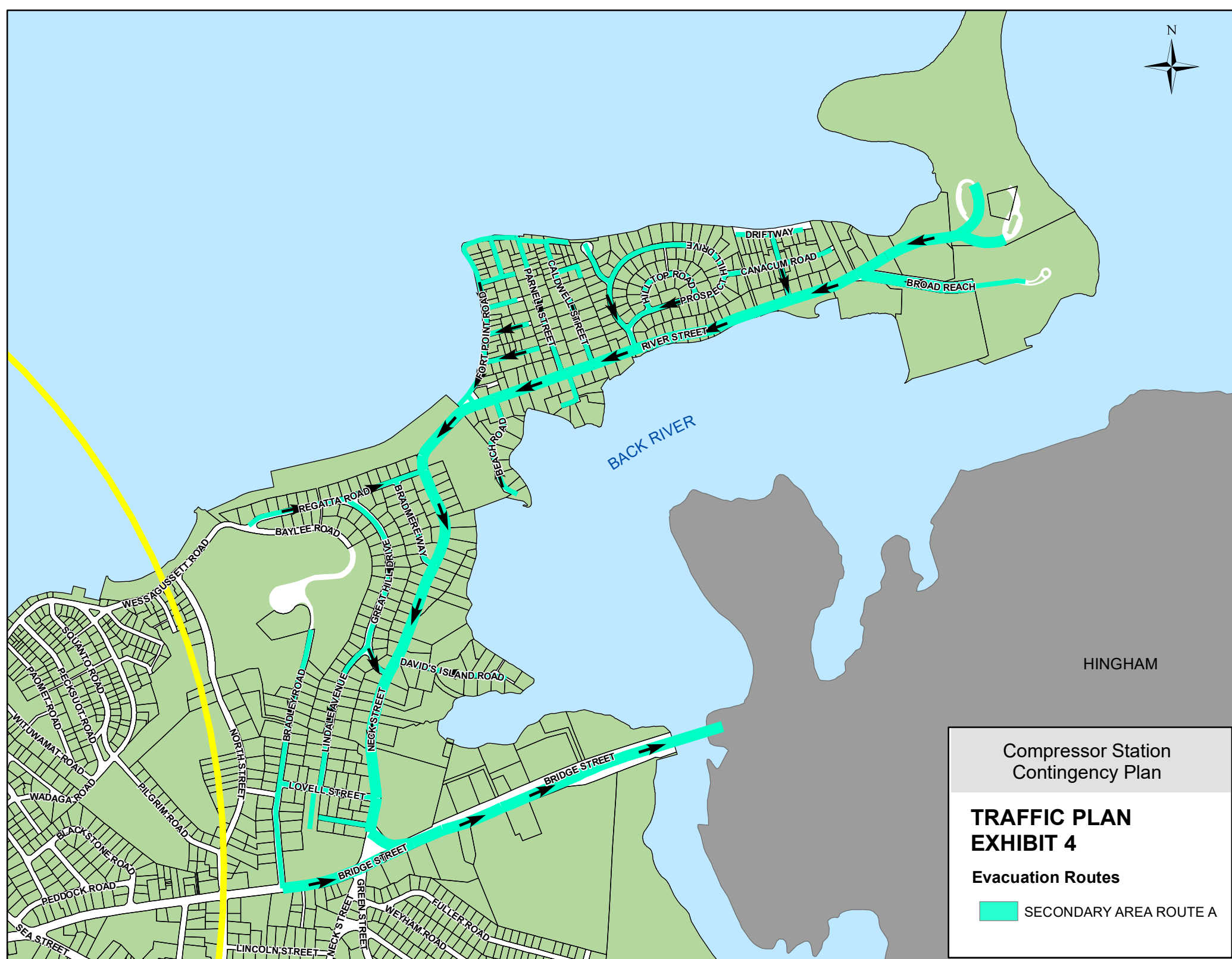
Compressor Station
Contingency Plan

**TRAFFIC PLAN
EXHIBIT 2**

Evacuation Areas

- IMMEDIATE AREA ROUTE A
- IMMEDIATE AREA ROUTE B
- SECONDARY AREA ROUTE A
- SECONDARY AREA ROUTE B
- SECONDARY AREA ROUTE C
- OUTSIDE EVACUATION AREA



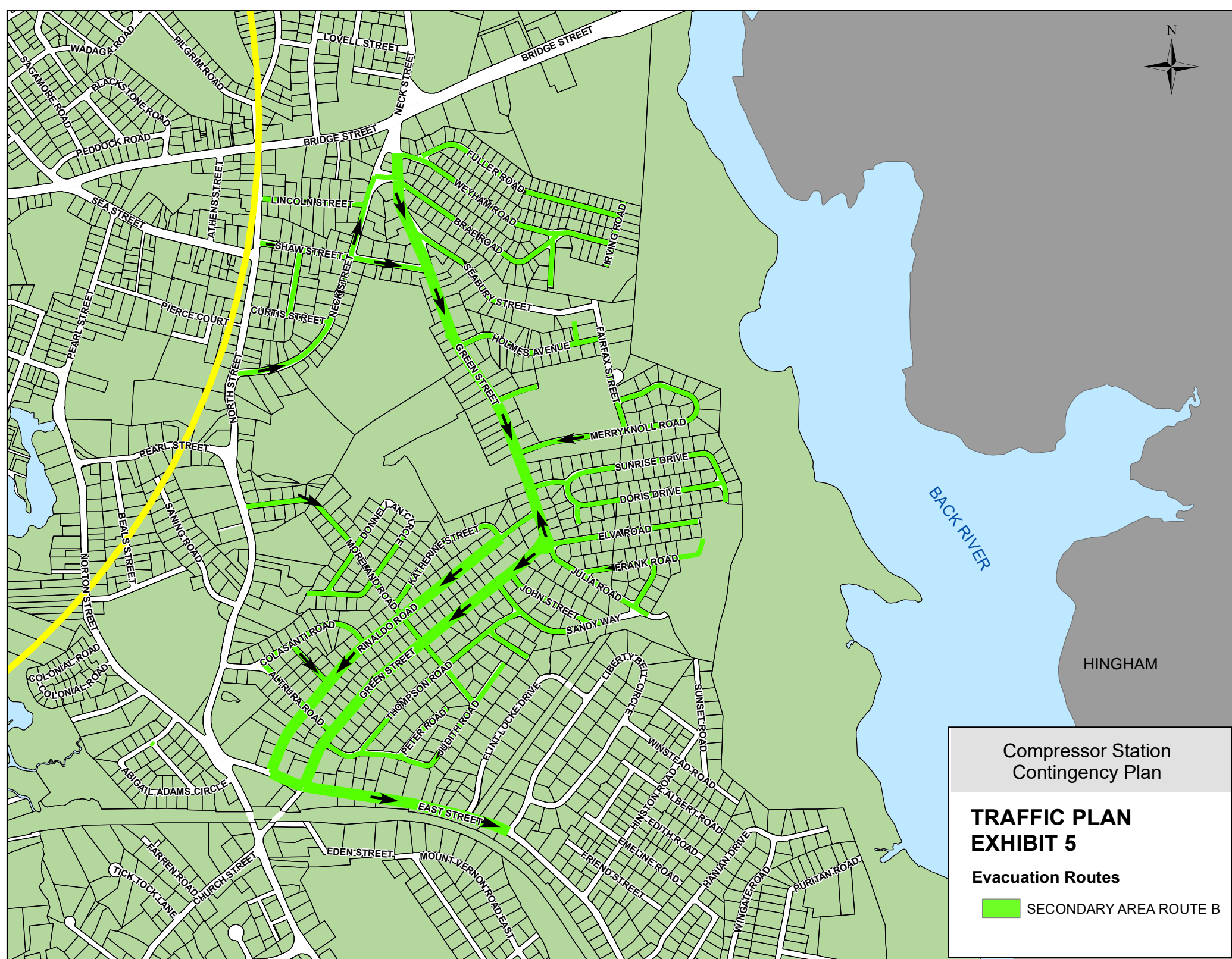


Compressor Station
Contingency Plan

TRAFFIC PLAN EXHIBIT 4

Evacuation Routes

 SECONDARY AREA ROUTE A



Compressor Station
Contingency Plan

TRAFFIC PLAN EXHIBIT 5

Evacuation Routes

 SECONDARY AREA ROUTE B



BACK RIVER

FORE RIVER

Compressor Station
Contingency Plan

**TRAFFIC PLAN
EXHIBIT 6**

Evacuation Routes

 SECONDARY AREA ROUTE C

