


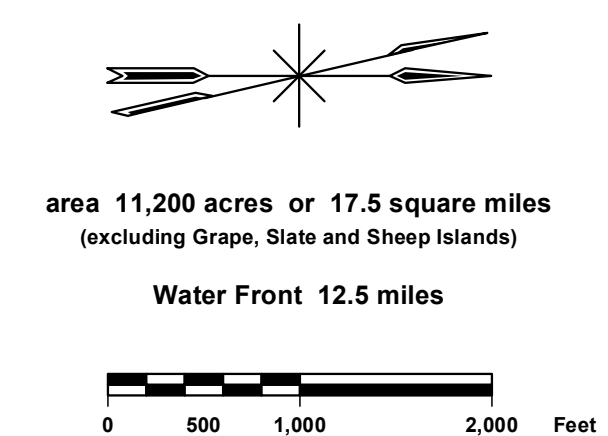
# Safe Routes For Seniors

## Senior Pedestrian Target Areas

The Town of  
**WEYMOUTH**  
Massachusetts



Prepared for: Department of Planning and  
Community Development  
Prepared by: WEYMOUTH GIS



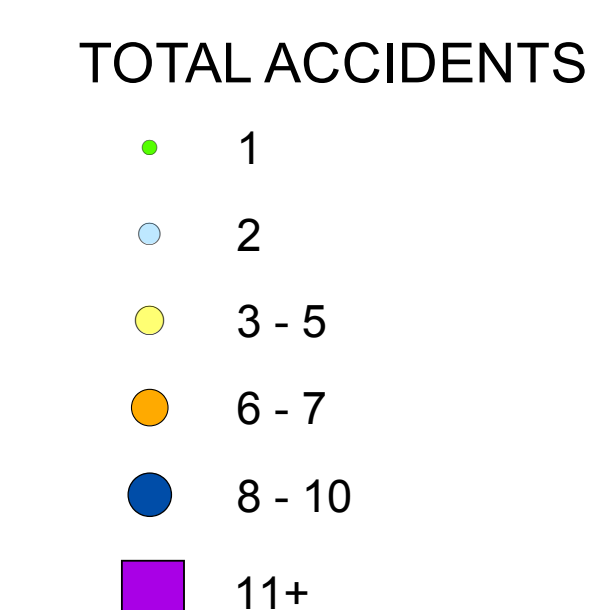
DISCLAIMER:  
The Town of Weymouth makes no claims, no  
representations, and no warranties, expressed  
or implied, concerning the validity (expressed  
or implied), the reliability or the accuracy of the  
GIS data and GIS data products furnished by  
the Town, including the implied validity of any  
uses of such data. The use of this data, in any  
such manner, shall not supersede any federal,  
state or local laws or regulations.  
ADDITIONAL SOURCES:  
Massachusetts Executive Office of Environmental  
Affairs, MassGIS; Community Boundaries  
Accident Data provided by Weymouth Police Dept.



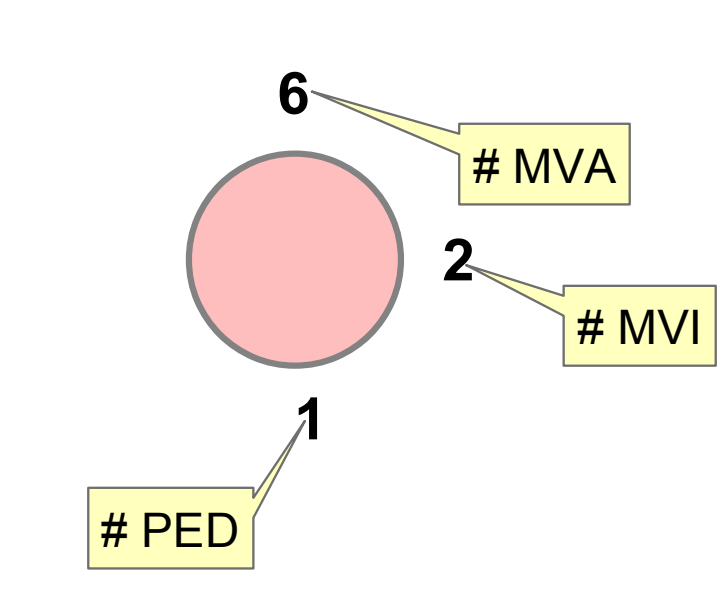
### Legend

- ★ Senior Fatal Pedestrian Accidents '09 - '14
- ★ Senior Pedestrian Accidents '09 - '14
- ★ Public Housing 2014
- ★ Private Senior Housing 2014
- ★ Nursing Facilities 2014
- Red box Limited Business District
- Pink box General Business District
- Blue box Medical Services District
- Orange box Neighborhood Center District
- Green box Public & Semi-Public Open Space

### 2012 Motor Vehicle Accident Summary



#### LABEL DETAIL



#### Traffic Accidents by Type\*

- Motor Vehicle Accident with Fatality (1)
- Motor Vehicle Accident Personal Injury (142)
- Pedestrian Motor Vehicle Accident (26)
- Motor Vehicle Accident Property Damage Only (935)
- Parking Lot Accident Property Damage Only (136)
- Parking Lot Accident Personal Injury (8)
- Parking Lot Accident with Pedestrian (8)
- \* Totals from 01/01/12 to 12/31/12