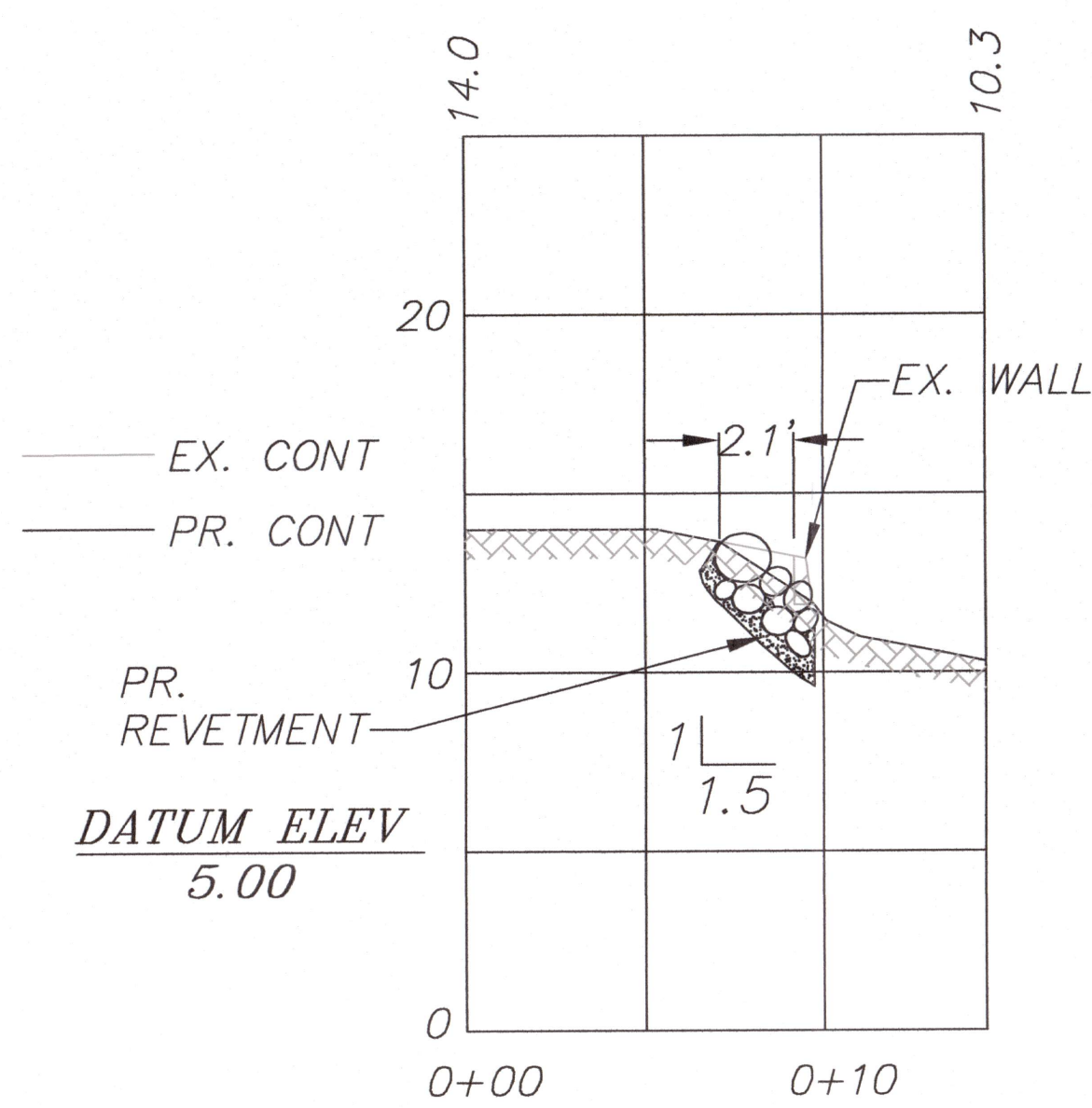


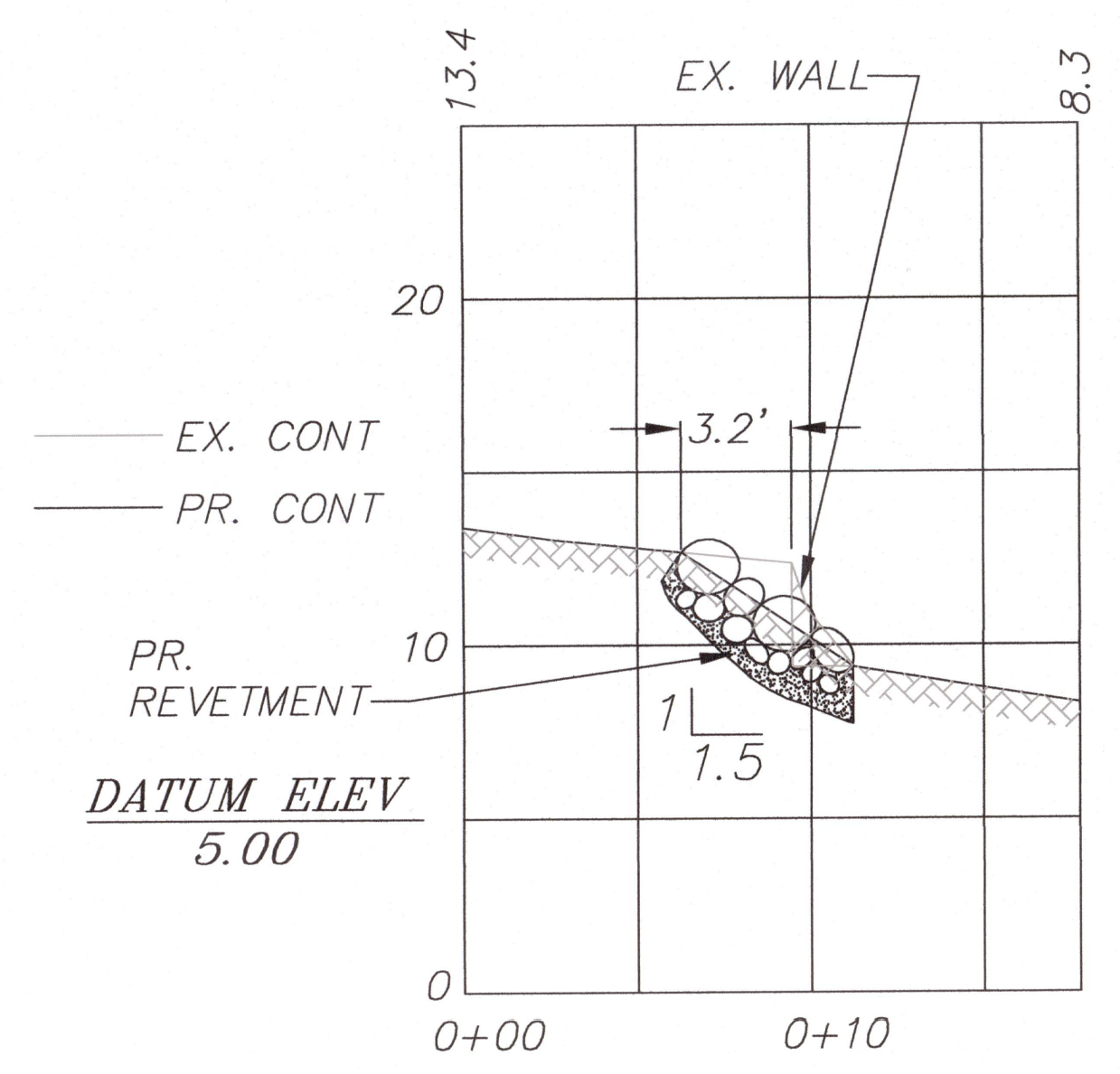
Elevations shown are on the Town of Weymouth Datum; to convert to NAVD 1988 subtract 6.63' from the listed value.
 Observation measurements taken May 6, 2021 at low tide 2:40 PM.
 Mean Low Water - 3.1'
 Mean High Water - 12.1'

EXISTING REVETMENT COMPOSITION LEGEND
 Type 1 - large granite blocks, 1 to 2 ton, 2'x3'x4' typical and various others, dry stacked
 Type 2 - one foot square reinforced concrete long sections, some granite, 8' to 14' lengths (former pilings).
 Type 3 - granite block rubble, not stacked evenly

0' 10' 20' 40'
 scale: 1 in. = 20 ft.

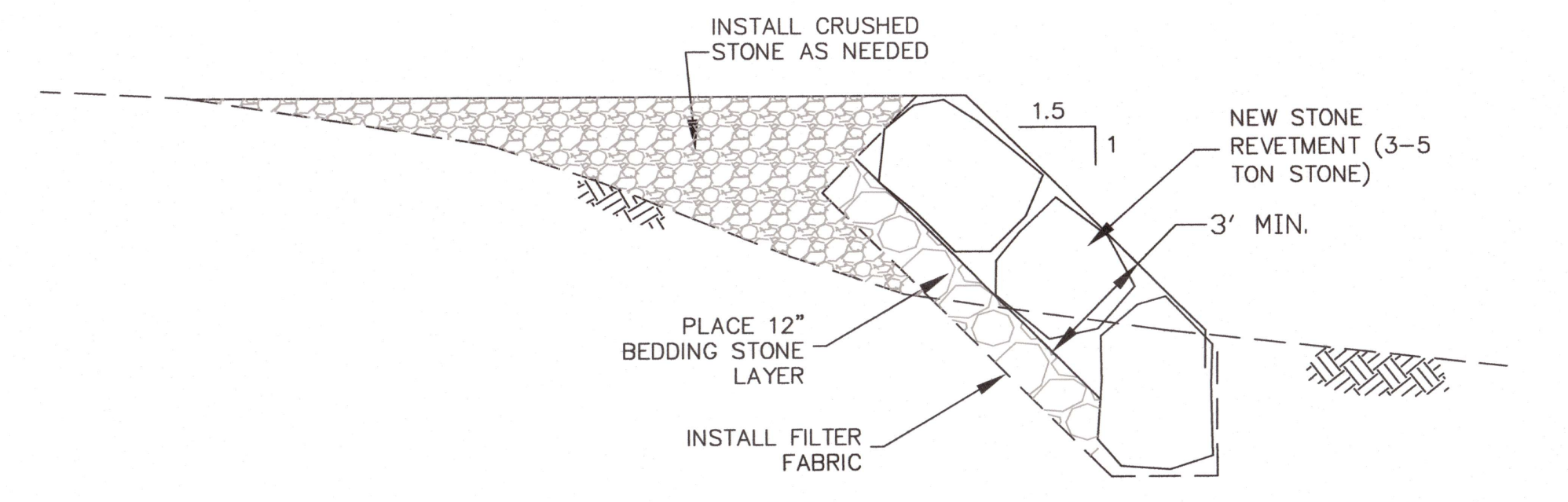


SECTION C-C

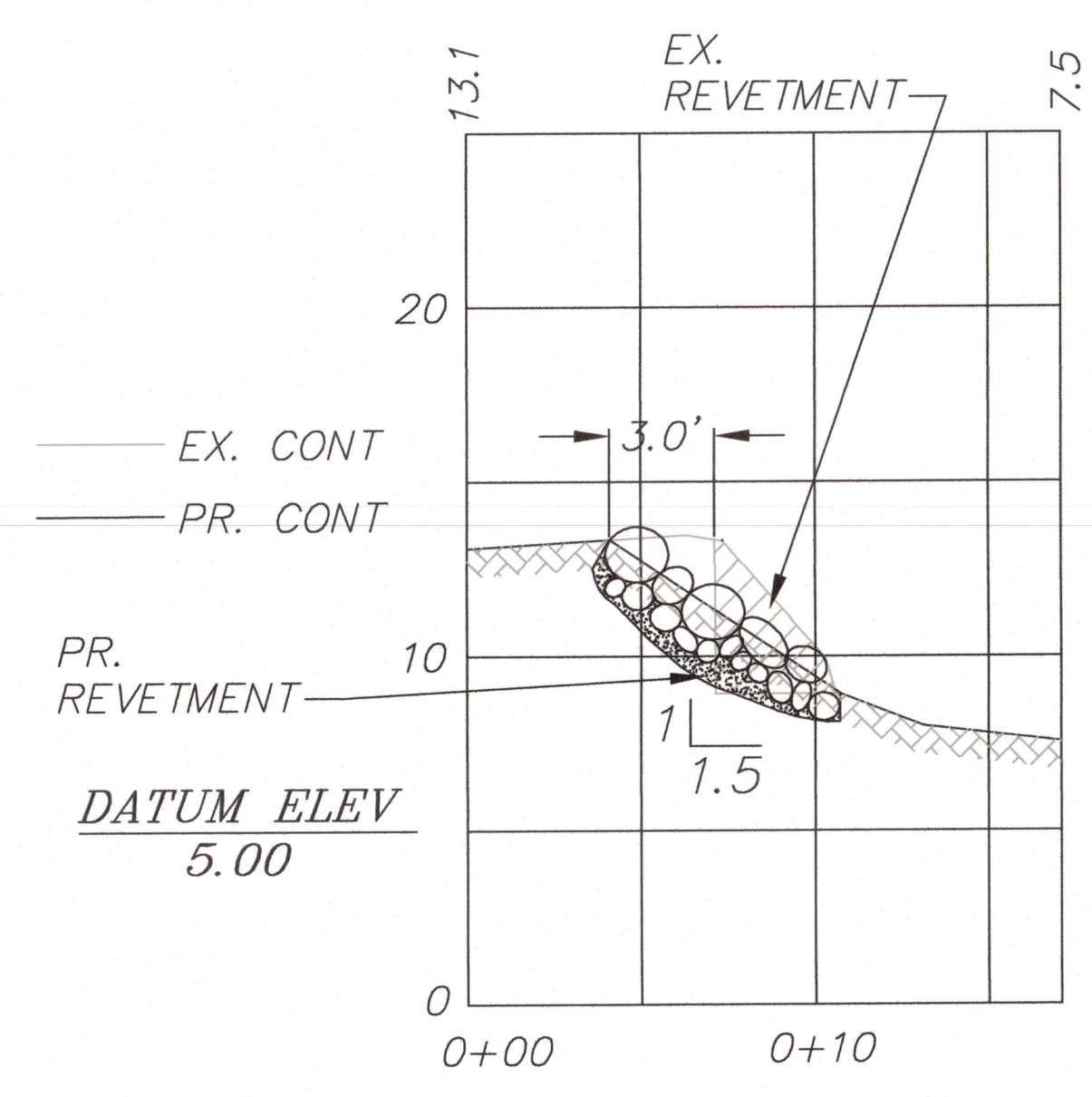


SECTION D-D

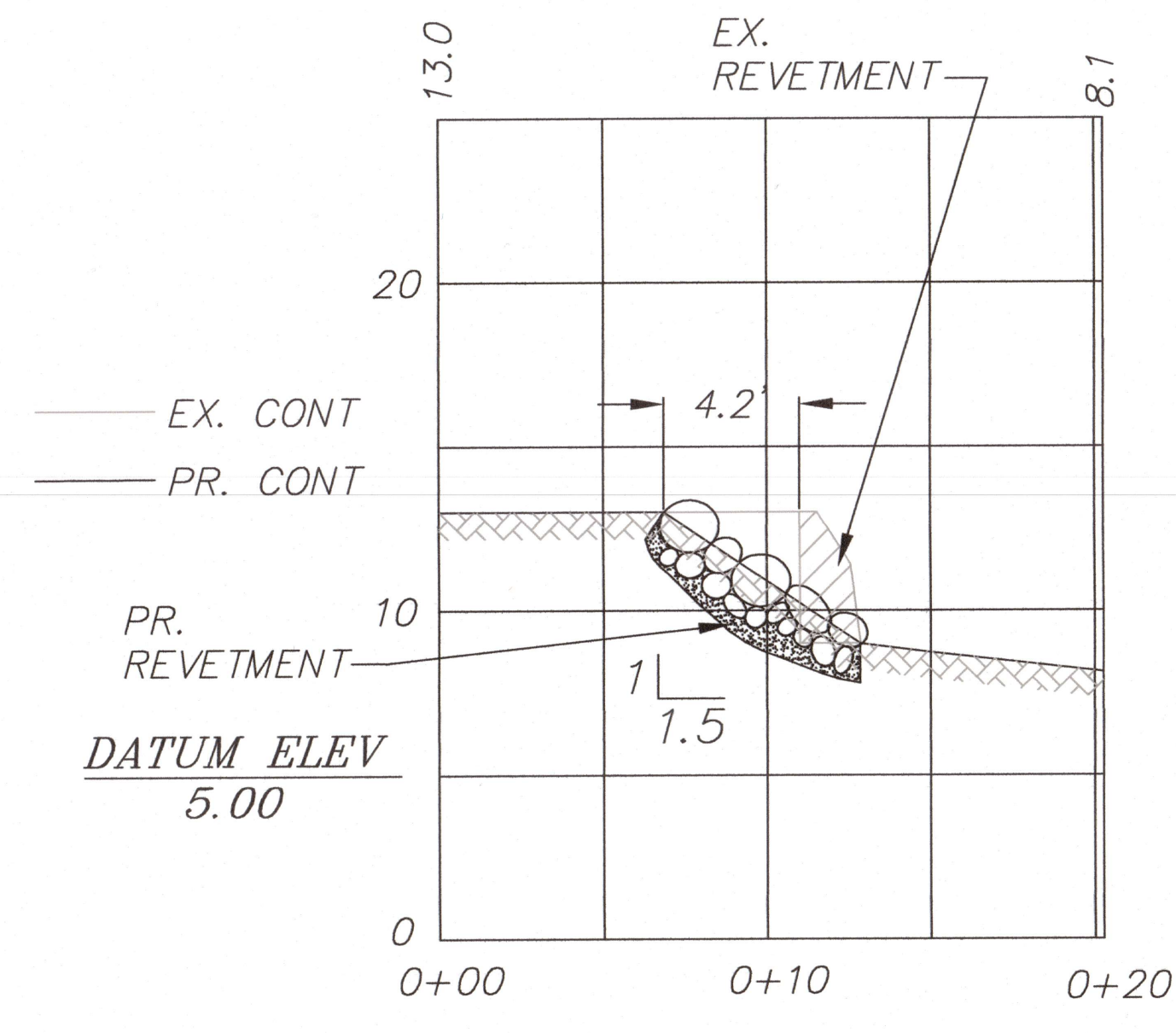
PROFILE SCALE:
 HORIZONTAL: 1"=5'
 VERTICAL: 1"=5'



Typical Revetment Detail with Stone Size




SECTION A-A



SECTION B-B

- GENERAL NOTES:**
- EXISTING CONDITIONS DEPICTED WERE OBTAINED FROM A SURVEY PLAN PREPARED BY TERRA NOVA SURVEY CONSULTANTS, DATED MAY 6, 2021.
 - CURRENT OWNER: KEENE J H & KEENEY C J & JACKSON G D TRS NORTON ST TR C/O BERTS BOAT YARD
 ASSESSORS REFERENCE: 10-128-4
 ZONE: I-2, R-1
 - ELEVATIONS SHOWN HEREON ARE ON TOWN OF WEYMOUTH DATUM.
 - A PORTION OF THE LOCUS PROPERTY LIES WITHIN A FEMA ZONE AE-10 AS SHOWN ON FIRM 25021C0227F DATED 6-15-2021.



REVISIONS:		
NO.:	COMMENTS:	DATE:

PROPOSED SITE PLAN
69 NORTON STREET
WEYMOUTH, MASSACHUSETTS

DRAWN BY: JKY
 DESIGNED BY: SPH
 CHECKED BY: SPH

DATE: 7-6-2021
 LATEST REVISION:

1285 WASHINGTON STREET
 WEYMOUTH, MA
 (781) 335-1464

PREPARED FOR:
 Permit

SHEET
C-1