



Massachusetts Department of Environmental Protection
 Bureau of Resource Protection - Wetlands
WPA Form 3 – Notice of Intent
 Massachusetts Wetlands Protection Act M.G.L. c. 131, §40

Provided by MassDEP:

MassDEP File Number _____

Document Transaction Number _____

City/Town _____

Important:
 When filling out forms on the computer, use only the tab key to move your cursor - do not use the return key.



Note:
 Before completing this form consult your local Conservation Commission regarding any municipal bylaw or ordinance.

A. General Information

1. Project Location (**Note:** electronic filers will click on button to locate project site):
 a. Street Address: 104 KINGS COVE BEACH RD
 b. City/Town: Weymouth MA
 c. Zip Code: 02191

Latitude and Longitude:
 d. Latitude: _____ e. Longitude: _____
 f. Assessors Map/Plat Number: MAP 04, Block 55 Lot #38
 g. Parcel /Lot Number: 197 Lot 38

2. Applicant:
 a. First Name: CILVIAN A. ARRANDA
 b. Last Name: MIRANDA

c. Organization: _____
 d. Street Address: 19 FOREST PARK RD
 e. City/Town: WOBURN
 f. State: MA
 g. Zip Code: 01801
 h. Phone Number: 860 982 6055
 i. Fax Number: _____
 j. Email Address: C.MIRANDA@MRM CLEANING.COM

3. Property owner (required if different from applicant): Check if more than one owner
 a. First Name: SAME AS APPLICANT
 b. Last Name: _____

c. Organization: _____
 d. Street Address: _____
 e. City/Town: _____ f. State: _____ g. Zip Code: _____
 h. Phone Number: _____ i. Fax Number: _____ j. Email address: _____

4. Representative (if any):
 a. First Name: ROB CUSHING ROBERT
 b. Last Name: CUSHING

c. Company: _____
 d. Street Address: 91 KINGS COVE BEACH RD
 e. City/Town: WEYMOUTH
 f. State: MA
 g. Zip Code: 02191
 h. Phone Number: 617 894 1679
 i. Fax Number: _____
 j. Email address: Tecomet@gmail.com

5. Total WPA Fee Paid (from NOI Wetland Fee Transmittal Form):
 a. Total Fee Paid: 110.00
 b. State Fee Paid: ~~67.50~~ 42.50
 c. City/Town Fee Paid: ~~42.50~~ 67.50



Massachusetts Department of Environmental Protection
Bureau of Resource Protection - Wetlands

WPA Form 3 – Notice of Intent

Massachusetts Wetlands Protection Act M.G.L. c. 131, §40

Provided by MassDEP:

MassDEP File Number

Document Transaction Number

City/Town

A. General Information (continued)

6. General Project Description:

101 KING'S COVE FENCE

7a. Project Type Checklist: (Limited Project Types see Section A. 7b.)

- 1. Single Family Home
- 2. Residential Subdivision
- 3. Commercial/Industrial
- 4. Dock/Pier
- 5. Utilities
- 6. Coastal engineering Structure
- 7. Agriculture (e.g., cranberries, forestry)
- 8. Transportation
- 9. Other

7b. Is any portion of the proposed activity eligible to be treated as a limited project (including Ecological Restoration Limited Project) subject to 310 CMR 10.24 (coastal) or 310 CMR 10.53 (inland)?

- 1. Yes No
- If yes, describe which limited project applies to this project. (See 310 CMR 10.24 and 10.53 for a complete list and description of limited project types)

2. Limited Project Type

If the proposed activity is eligible to be treated as an Ecological Restoration Limited Project (310 CMR 10.24(8), 310 CMR 10.53(4)), complete and attach Appendix A: Ecological Restoration Limited Project Checklist and Signed Certification.

8. Property recorded at the Registry of Deeds for:

- a. County: NORFOLK
- b. Certificate # (if registered land): 25
- c. Book: 36977
- d. Page Number:

B. Buffer Zone & Resource Area Impacts (temporary & permanent)

- 1. Buffer Zone Only – Check if the project is located only in the Buffer Zone of a Bordering Vegetated Wetland, Inland Bank, or Coastal Resource Area.
- 2. Inland Resource Areas (see 310 CMR 10.54-10.58; if not applicable, go to Section B.3, Coastal Resource Areas).

Check all that apply below. Attach narrative and any supporting documentation describing how the project will meet all performance standards for each of the resource areas altered, including standards requiring consideration of alternative project design or location.



Massachusetts Department of Environmental Protection
Bureau of Resource Protection - Wetlands
WPA Form 3 – Notice of Intent
 Massachusetts Wetlands Protection Act M.G.L. c. 131, §40

Provided by MassDEP:

 MassDEP File Number

 Document Transaction Number

 City/Town

B. Buffer Zone & Resource Area Impacts (temporary & permanent) (cont'd)

For all projects affecting other Resource Areas, please attach a narrative explaining how the resource area was delineated.

Resource Area	Size of Proposed Alteration	Proposed Replacement (if any)
a. <input type="checkbox"/> Bank	1. linear feet _____	2. linear feet _____
b. <input type="checkbox"/> Bordering Vegetated Wetland	1. square feet _____	2. square feet _____
c. <input type="checkbox"/> Land Under Waterbodies and Waterways	1. square feet _____	2. square feet _____
	3. cubic yards dredged _____	

Resource Area	Size of Proposed Alteration	Proposed Replacement (if any)
d. <input type="checkbox"/> Bordering Land Subject to Flooding	1. square feet _____	2. square feet _____
	3. cubic feet of flood storage lost _____	4. cubic feet replaced _____
e. <input type="checkbox"/> Isolated Land Subject to Flooding	1. square feet _____	
	2. cubic feet of flood storage lost _____	3. cubic feet replaced _____
f. <input type="checkbox"/> Riverfront Area	1. Name of Waterway (if available) - specify coastal or inland _____	

2. Width of Riverfront Area (check one):

- 25 ft. - Designated Densely Developed Areas only
- 100 ft. - New agricultural projects only
- 200 ft. - All other projects

3. Total area of Riverfront Area on the site of the proposed project: _____ square feet

4. Proposed alteration of the Riverfront Area:

a. total square feet _____ b. square feet within 100 ft. _____ c. square feet between 100 ft. and 200 ft. _____

5. Has an alternatives analysis been done and is it attached to this NOI? Yes No

6. Was the lot where the activity is proposed created prior to August 1, 1996? Yes No

3. Coastal Resource Areas: (See 310 CMR 10.25-10.35)

Note: for coastal riverfront areas, please complete **Section B.2.f.** above.



Massachusetts Department of Environmental Protection
 Bureau of Resource Protection - Wetlands
WPA Form 3 – Notice of Intent
 Massachusetts Wetlands Protection Act M.G.L. c. 131, §40

Provided by MassDEP:

MassDEP File Number

Document Transaction Number

City/Town

B. Buffer Zone & Resource Area Impacts (temporary & permanent) (cont'd)

Check all that apply below. Attach narrative and supporting documentation describing how the project will meet all performance standards for each of the resource areas altered, including standards requiring consideration of alternative project design or location.

Online Users:
 Include your document transaction number (provided on your receipt page) with all supplementary information you submit to the Department.

<u>Resource Area</u>	<u>Size of Proposed Alteration</u>	<u>Proposed Replacement (if any)</u>
a. <input type="checkbox"/> Designated Port Areas	Indicate size under Land Under the Ocean, below	
b. <input type="checkbox"/> Land Under the Ocean	1. <input type="text"/> square feet	
	2. <input type="text"/> cubic yards dredged	
c. <input type="checkbox"/> Barrier Beach	Indicate size under Coastal Beaches and/or Coastal Dunes below	
d. <input type="checkbox"/> Coastal Beaches	1. <input type="text"/> square feet	2. <input type="text"/> cubic yards beach nourishment
e. <input type="checkbox"/> Coastal Dunes	1. <input type="text"/> square feet	2. <input type="text"/> cubic yards dune nourishment
	<u>Size of Proposed Alteration</u>	<u>Proposed Replacement (if any)</u>
f. <input checked="" type="checkbox"/> Coastal Banks	1. <input type="text"/> linear feet	
g. <input type="checkbox"/> Rocky Intertidal Shores	1. <input type="text"/> square feet	
h. <input type="checkbox"/> Salt Marshes	1. <input type="text"/> square feet	2. <input type="text"/> sq ft restoration, rehab., creation
i. <input type="checkbox"/> Land Under Salt Ponds	1. <input type="text"/> square feet	
	2. <input type="text"/> cubic yards dredged	
j. <input type="checkbox"/> Land Containing Shellfish	1. <input type="text"/> square feet	
k. <input type="checkbox"/> Fish Runs	Indicate size under Coastal Banks, inland Bank, Land Under the Ocean, and/or inland Land Under Waterbodies and Waterways, above	
	1. <input type="text"/> cubic yards dredged	
l. <input type="checkbox"/> Land Subject to Coastal Storm Flowage	1. <input type="text"/> square feet	
4. <input type="checkbox"/> Restoration/Enhancement	If the project is for the purpose of restoring or enhancing a wetland resource area in addition to the square footage that has been entered in Section B.2.b or B.3.h above, please enter the additional amount here.	
	a. <input type="text"/> square feet of BVW	b. <input type="text"/> square feet of Salt Marsh
5. <input type="checkbox"/> Project Involves Stream Crossings		
	a. <input type="text"/> number of new stream crossings	b. <input type="text"/> number of replacement stream crossings



Massachusetts Department of Environmental Protection
 Bureau of Resource Protection - Wetlands
WPA Form 3 – Notice of Intent
 Massachusetts Wetlands Protection Act M.G.L. c. 131, §40

Provided by MassDEP:

MassDEP File Number
Document Transaction Number
City/Town

C. Other Applicable Standards and Requirements

— This is a proposal for an Ecological Restoration Limited Project. Skip Section C and complete Appendix A: Ecological Restoration Limited Project Checklists – Required Actions (310 CMR 10.11).

Streamlined Massachusetts Endangered Species Act/Wetlands Protection Act Review

1. Is any portion of the proposed project located in **Estimated Habitat of Rare Wildlife** as indicated on the most recent Estimated Habitat Map of State-Listed Rare Wetland Wildlife published by the Natural Heritage and Endangered Species Program (NHESP)? To view habitat maps, see the *Massachusetts Natural Heritage Atlas* or go to http://maps.massgis.state.ma.us/PRI_EST_HAB/viewer.htm.

a. — Yes No

If yes, include proof of mailing or hand delivery of NOI to:

**Natural Heritage and Endangered Species Program
 Division of Fisheries and Wildlife
 1 Rabbit Hill Road
 Westborough, MA 01581**

b. Date of map _____

If yes, the project is also subject to Massachusetts Endangered Species Act (MESA) review (321 CMR 10.18). To qualify for a streamlined, 30-day, MESA/Wetlands Protection Act review, please complete Section C.1.c, and include requested materials with this Notice of Intent (NOI); *OR* complete Section C.2.f, if applicable. *If MESA supplemental information is not included with the NOI, by completing Section 1 of this form, the NHESP will require a separate MESA filing which may take up to 90 days to review (unless noted exceptions in Section 2 apply, see below).*

c. Submit Supplemental Information for Endangered Species Review*

1. — Percentage/acreage of property to be altered:

(a) within wetland Resource Area _____ percentage/acreage

(b) outside Resource Area _____ percentage/acreage

2. — Assessor’s Map or right-of-way plan of site

2. — Project plans for entire project site, including wetland resource areas and areas outside of wetlands jurisdiction, showing existing and proposed conditions, existing and proposed tree/vegetation clearing line, and clearly demarcated limits of work **

(a) — Project description (including description of impacts outside of wetland resource area & buffer zone)

(b) — Photographs representative of the site

* Some projects **not** in Estimated Habitat may be located in Priority Habitat, and require NHESP review (see <https://www.mass.gov/mass-endangered-species-act-mesa-regulatory-review>).

Priority Habitat includes habitat for state-listed plants and strictly upland species not protected by the Wetlands Protection Act.

** MESA projects may not be segmented (321 CMR 10.16). The applicant must disclose full development plans even if such plans are not required as part of the Notice of Intent process.



Massachusetts Department of Environmental Protection
Bureau of Resource Protection - Wetlands

WPA Form 3 – Notice of Intent

Massachusetts Wetlands Protection Act M.G.L. c. 131, §40

Provided by MassDEP:

MassDEP File Number

Document Transaction Number

City/Town

C. Other Applicable Standards and Requirements (cont'd)

- (c) MESA filing fee (fee information available at <https://www.mass.gov/how-to/how-to-file-for-a-mesa-project-review>).
Make check payable to "Commonwealth of Massachusetts - NHESP" and **mail to NHESP** at above address

Projects altering 10 or more acres of land, also submit:

- (d) Vegetation cover type map of site
- (e) Project plans showing Priority & Estimated Habitat boundaries
- (f) OR Check One of the Following

1. Project is exempt from MESA review.
Attach applicant letter indicating which MESA exemption applies. (See 321 CMR 10.14, <https://www.mass.gov/service-details/exemptions-from-review-for-projectsactivities-in-priority-habitat>; the NOI must still be sent to NHESP if the project is within estimated habitat pursuant to 310 CMR 10.37 and 10.59.)
2. Separate MESA review ongoing. a. NHESP Tracking # _____ b. Date submitted to NHESP _____
3. Separate MESA review completed.
Include copy of NHESP "no Take" determination or valid Conservation & Management Permit with approved plan.

3. For coastal projects only, is any portion of the proposed project located below the mean high water line or in a fish run?

- a. Not applicable – project is in inland resource area only b. Yes No

If yes, include proof of mailing, hand delivery, or electronic delivery of NOI to either:

South Shore - Cohasset to Rhode Island border, and the Cape & Islands:

North Shore - Hull to New Hampshire border:

Division of Marine Fisheries -
Southeast Marine Fisheries Station
Attn: Environmental Reviewer
836 South Rodney French Blvd.
New Bedford, MA 02744
Email: dmf.envreview-south@mass.gov

Division of Marine Fisheries -
North Shore Office
Attn: Environmental Reviewer
30 Emerson Avenue
Gloucester, MA 01930
Email: dmf.envreview-north@mass.gov

Also if yes, the project may require a Chapter 91 license. For coastal towns in the Northeast Region, please contact MassDEP's Boston Office. For coastal towns in the Southeast Region, please contact MassDEP's Southeast Regional Office.

- c. Is this an aquaculture project? d. Yes No

If yes, include a copy of the Division of Marine Fisheries Certification Letter (M.G.L. c. 130, § 57).



Massachusetts Department of Environmental Protection
Bureau of Resource Protection - Wetlands

WPA Form 3 – Notice of Intent

Massachusetts Wetlands Protection Act M.G.L. c. 131, §40

Provided by MassDEP:

MassDEP File Number

Document Transaction Number

City/Town

C. Other Applicable Standards and Requirements (cont'd)

Online Users:
Include your document transaction number (provided on your receipt page) with all supplementary information you submit to the Department.

4. Is any portion of the proposed project within an Area of Critical Environmental Concern (ACEC)?
- a. Yes No If yes, provide name of ACEC (see instructions to WPA Form 3 or MassDEP Website for ACEC locations). **Note:** electronic filers click on Website.
- b. ACEC
5. Is any portion of the proposed project within an area designated as an Outstanding Resource Water (ORW) as designated in the Massachusetts Surface Water Quality Standards, 314 CMR 4.00?
- a. Yes No
6. Is any portion of the site subject to a Wetlands Restriction Order under the Inland Wetlands Restriction Act (M.G.L. c. 131, § 40A) or the Coastal Wetlands Restriction Act (M.G.L. c. 130, § 105)?
- a. Yes No
7. Is this project subject to provisions of the MassDEP Stormwater Management Standards?
- a. Yes. Attach a copy of the Stormwater Report as required by the Stormwater Management Standards per 310 CMR 10.05(6)(k)-(q) and check if:
1. Applying for Low Impact Development (LID) site design credits (as described in Stormwater Management Handbook Vol. 2, Chapter 3)
 2. A portion of the site constitutes redevelopment
 3. Proprietary BMPs are included in the Stormwater Management System.
- b. No. Check why the project is exempt:
1. Single-family house
 2. Emergency road repair
 3. Small Residential Subdivision (less than or equal to 4 single-family houses or less than or equal to 4 units in multi-family housing project) with no discharge to Critical Areas.

D. Additional Information

- This is a proposal for an Ecological Restoration Limited Project. Skip Section D and complete Appendix A: Ecological Restoration Notice of Intent – Minimum Required Documents (310 CMR 10.12).

Applicants must include the following with this Notice of Intent (NOI). See instructions for details.

Online Users: Attach the document transaction number (provided on your receipt page) for any of the following information you submit to the Department.

1. USGS or other map of the area (along with a narrative description, if necessary) containing sufficient information for the Conservation Commission and the Department to locate the site. (Electronic filers may omit this item.)
2. Plans identifying the location of proposed activities (including activities proposed to serve as a Bordering Vegetated Wetland [BVW] replication area or other mitigating measure) relative to the boundaries of each affected resource area.



Massachusetts Department of Environmental Protection
 Bureau of Resource Protection - Wetlands
WPA Form 3 – Notice of Intent
 Massachusetts Wetlands Protection Act M.G.L. c. 131, §40

Provided by MassDEP:

MassDEP File Number _____

Document Transaction Number _____

City/Town _____

D. Additional Information (cont'd)

3. Identify the method for BVW and other resource area boundary delineations (MassDEP BVW Field Data Form(s), Determination of Applicability, Order of Resource Area Delineation, etc.), and attach documentation of the methodology.

4. List the titles and dates for all plans and other materials submitted with this NOI.

104 KINGS COVE BEACH RD, FENCE

a. Plan Title _____

MILVAN MIRANDA

b. Prepared By _____

07-01-21

d. Final Revision Date _____

c. Signed and Stamped by _____

e. Scale _____

f. Additional Plan or Document Title _____

g. Date _____

- 5. If there is more than one property owner, please attach a list of these property owners not listed on this form.
- 6. Attach proof of mailing for Natural Heritage and Endangered Species Program, if needed.
- 7. Attach proof of mailing for Massachusetts Division of Marine Fisheries, if needed.
- 8. Attach NOI Wetland Fee Transmittal Form
- 9. Attach Stormwater Report, if needed.

E. Fees

1. Fee Exempt: No filing fee shall be assessed for projects of any city, town, county, or district of the Commonwealth, federally recognized Indian tribe housing authority, municipal housing authority, or the Massachusetts Bay Transportation Authority.

Applicants must submit the following information (in addition to pages 1 and 2 of the NOI Wetland Fee Transmittal Form) to confirm fee payment:

367

2. Municipal Check Number _____

368

4. State Check Number _____

MILVAN MIRANDA

6. Payor name on check: First Name _____

07-07-21

3. Check date _____

07-07-21

5. Check date _____

MILVAN MIRANDA

7. Payor name on check: Last Name _____



Massachusetts Department of Environmental Protection
 Bureau of Resource Protection - Wetlands
WPA Form 3 – Notice of Intent
 Massachusetts Wetlands Protection Act M.G.L. c. 131, §40

Provided by MassDEP:

MassDEP File Number

Document Transaction Number

City/Town

F. Signatures and Submittal Requirements

I hereby certify under the penalties of perjury that the foregoing Notice of Intent and accompanying plans, documents, and supporting data are true and complete to the best of my knowledge. I understand that the Conservation Commission will place notification of this Notice in a local newspaper at the expense of the applicant in accordance with the wetlands regulations, 310 CMR 10.05(5)(a).

I further certify under penalties of perjury that all abutters were notified of this application, pursuant to the requirements of M.G.L. c. 131, § 40. Notice must be made by Certificate of Mailing or in writing by hand delivery or certified mail (return receipt requested) to all abutters within 100 feet of the property line of the project location.

<p><i>Gilvan A. Miranda</i></p> <hr/> <p>1. Signature of Applicant</p>	<p><i>6-30-21</i></p> <hr/> <p>2. Date</p>
<p>3. Signature of Property Owner (if different)</p> <hr/> <p><i>Robert Eusby</i></p> <hr/> <p>5. Signature of Representative (if any)</p>	<p>4. Date</p> <hr/> <p><i>6-30-21</i></p> <hr/> <p>6. Date</p>

For Conservation Commission:

Two copies of the completed Notice of Intent (Form 3), including supporting plans and documents, two copies of the NOI Wetland Fee Transmittal Form, and the city/town fee payment, to the Conservation Commission by certified mail or hand delivery.

For MassDEP:

One copy of the completed Notice of Intent (Form 3), including supporting plans and documents, one copy of the NOI Wetland Fee Transmittal Form, and a **copy** of the state fee payment to the MassDEP Regional Office (see Instructions) by certified mail or hand delivery.

Other:

If the applicant has checked the "yes" box in any part of Section C, Item 3, above, refer to that section and the Instructions for additional submittal requirements.

The original and copies must be sent simultaneously. Failure by the applicant to send copies in a timely manner may result in dismissal of the Notice of Intent.

NOTICE OF INTENT
UNDER THE TOWN OF WEYMOUTH
WETLANDS PROTECTION ORDINANCE, CHAPTER 7, SECTION 301

1. Project Location 104 KING'S COVE BEACH RD, WEYMOUTH MA 02191
2. Town of Weymouth Atlas Reference (Parcel #) 4-55-38
3. Project Description 4' HIGH OPEN FENCE WITH 4" HIGH CONCRETE BASE.
4. County, Norfolk: Book 36977 Page 25
5. *Applicant GILVAN A. MIRANDA *Telephone# 860 982 6055
6. *Applicant Address 19 FOREST PARK RD, WOBURN MA, 01801
7. Property Owner JAME
8. Representative ROBERT CUSHING Telephone# 617 894 1679
9. Representative's Address 91 KING'S COVE BEACH RD, WEYMOUTH MA 02191
10. Billing Party for Legal Notice (All info is required):
Name: GILVAN A. MIRANDA
Address: 19 FOREST PARK RD, WOBURN MA, 01801
Home Phone: _____ Cell: 860 982 6055
Email address: G.MIRANDA@MAMCLEANING.COM
11. Has the Conservation Commission received the original material **plus six (6) copies** of the Notice of Intent form, 8.5"x11", U.S.G.S. locus and 8.5"x11" sheet clearly showing the proposed site and work in addition to labeled resource areas? YES NO
12. Are the following additional interests relevant to the proposed project? If so, Notice of Intent must include a discussion of these interests. Aesthetics _____ Wildlife _____ Recreation _____ Erosion Control _____
13. Have you filed your Local Wetland Fees? State Fees? YES NO
14. Have you filed the Abutters' Notification and Affidavit of Service? YES NO

I, THE UNDERSIGNED, HEREBY APPLY FOR A PERMIT PURSUANT TO THE CODE OF ORDINANCES, TOWN OF WEYMOUTH, CHAPTER 7, SECTION 301

Gilvan A. Miranda
Signature

6-30-21
Date

*THE WEYMOUTH CONSERVATION OFFICE WILL SUBMIT THE NECESSARY LEGAL AD, AND THE APPLICANT WILL BE BILLED DIRECTLY BY THE PATRIOT LEDGER. FOR BILLING PURPOSES, THE PATRIOT LEDGER REQUIRES THAT THE TELEPHONE NUMBER SUBMITTED MUST BE THE DIRECT CONTACT NUMBER THAT MATCHES THE NAME AND ADDRESS OF THE APPLICANT, OTHERWISE THE LEGAL AD WILL NOT BE PUBLISHED AND THE HEARING WILL BE DELAYED.

SITE ACCESS AUTHORIZATION

DATE: 6-30-2021

PROJECT: 104 KINGS COVE BEACH RD, FENCE

TO: **Weymouth Conservation Commission and Conservation Administrator**

FROM: GILVAN A. MIRANDA

LOCATION: 104 KINGS COVE BEACH RD, WEYMOUTH MA 02191
(Hereafter referred to as the property)

I (We) hereby authorize the individual members of the Conservation Commission and its agents to enter upon the property for the purpose of gathering information prior to issuing a Determination of Applicability or an Order of Conditions and for the purpose of enforcing the Order of Conditions prior to the issuance of a Certificate of Compliance.

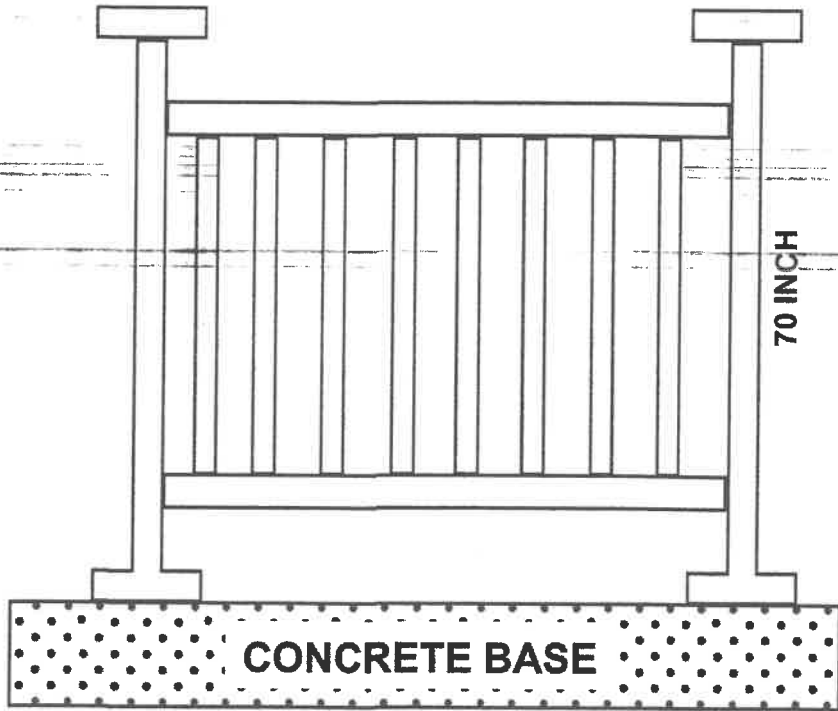
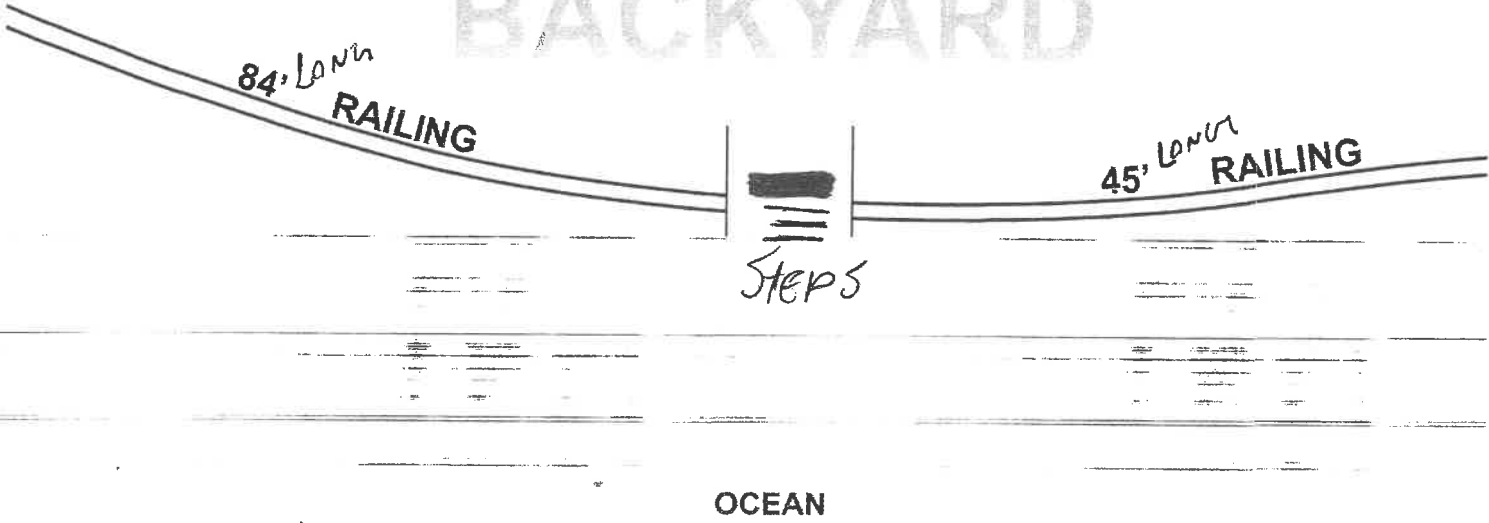
TIME: **FROM THE PRESENT TO DATE OF ISSUANCE OF CERTIFICATE OF COMPLIANCE**

PROPERTY OWNER: Gilvan A. Miranda DATE: 6-30-2021

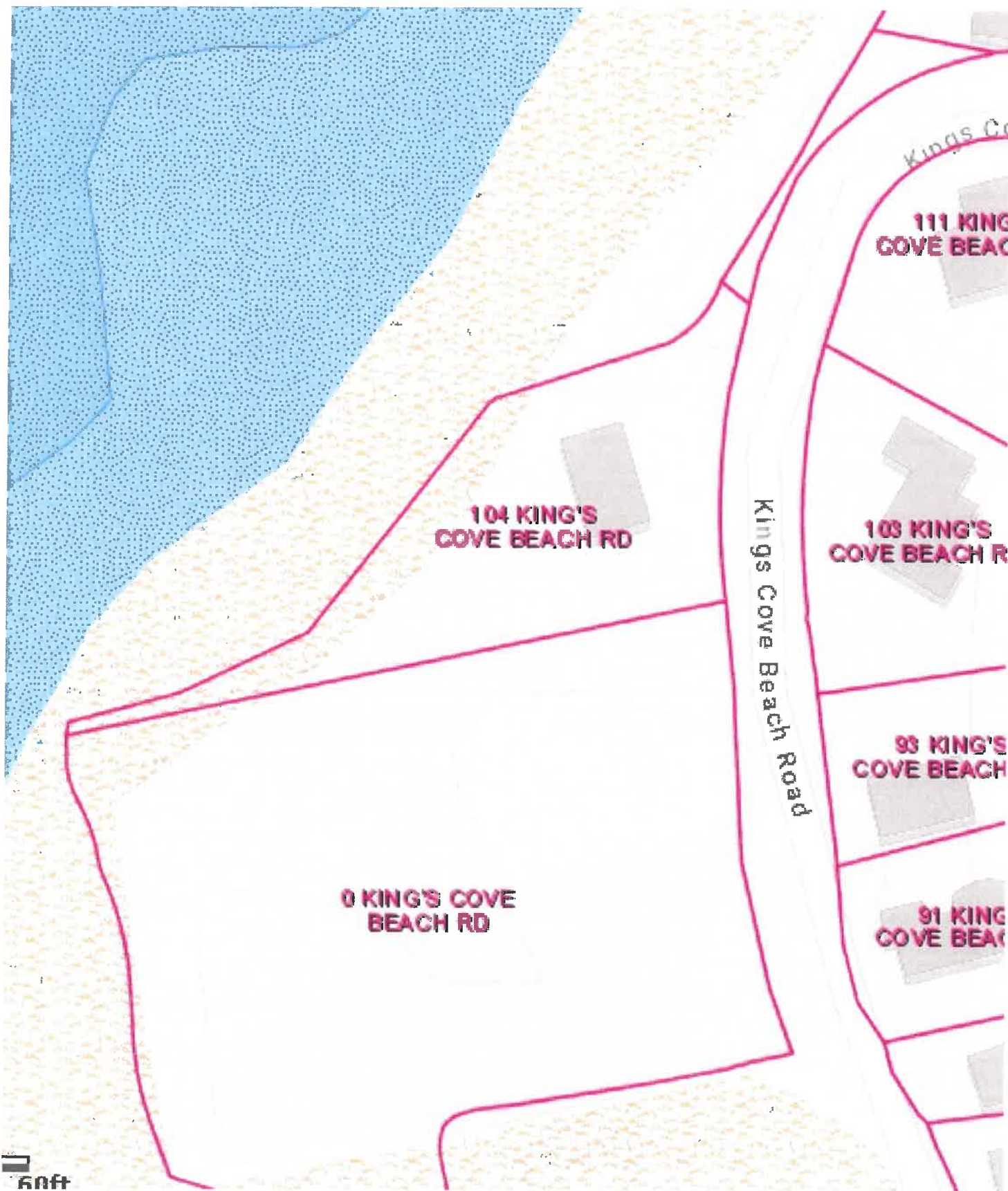
104 KINGS COVE BEACH RD
WEYMOUTH, MA

HOUSE

BACKYARD



104 King Cove Beach Road
Coastal Bank Location



TOWN OF WEYMOUTH

NOTIFICATION TO ABUTTERS UNDER THE MASSACHUSETTS WETLANDS PROTECTION ACT AND LOCAL WETLANDS PROTECTION ORDINANCE, CHAPTER 7, SECTION 301

In accordance with the second paragraph of Massachusetts General Laws Chapter 131, Section 40, you are hereby notified of the following:

A. The name of the applicant is GiLUVAN MIRANDA

B. The applicant has filed: Notice of Intent, or OOC Amendment Request, or Request for Determination with the Conservation Commission for the municipality of Weymouth seeking permission to remove, fill, dredge or alter an Area Subject to Protection under the Wetlands Protection Act (General Laws Chapter 131, Section 40).

C. The address of the lot where the activity is proposed and a brief description including square footage and/or dimensions of proposed project:

104 KINGS COVE BEACH RD, WEYMOUTH MA
02191
- PROPOSED FENCE

D. Copies of the Notice of Intent or OOC Amendment Request or Request for Determination may be examined at The Weymouth Conservation Commission Office, Weymouth Town Hall, between the hours of 8:30 and 4:30, Monday through Friday (it is recommended to call for an appointment first at 781 340 5007). Copies may also be viewed on the Town of Weymouth Website, on the conservation page under the current and past cases tab at: <https://www.weymouth.ma.us/conservation-commission/pages/current-and-past-cases-partial-list>

E. Copies of the Notice of Intent or OOC Amendment Request or Request for Determination may be obtained from (check one):

the Applicant or the Applicant's Representative

by calling this telephone number 860 982 6055 contact person GiLUVAN MIRANDA

between the hours of: 9 AM - 5 PM on the following days of the week: MON - FRID

F. Information regarding the date, time, and place of the public hearing may be obtained from:

Weymouth Conservation Commission

By calling this telephone number: 781-340-5007
Between the hours of: 8:30 - 4:30 Mon. though Friday

G. Check One: This is the Applicant
This is the Applicant's Representative
Other (specify) Town of Weymouth Conservation Commission

NOTE: Notice of the public hearing/meeting, including its date, time and place will be published at least five days in advance in the Patriot Ledger, and will also be posted on the Town website at www.weymouth.ma.us not less than forty-eight hours in advance. You may also contact the Weymouth Conservation Commission or the Department of Environment Protection Regional office for more information about this application or the Wetland Protection Act. To contact DEP, call 508-946-2700.