

20075 - Utility Petition - Gas Main Installation - Pearl Street  
PETITION OF NATIONAL GRID FOR GAS MAIN LOCATIONS

**Town of Weymouth / Town Council:**

The Nationalgrid hereby respectfully requests your consent to the locations of mains as hereinafter described for the transmission and distribution of gas in and under the following public streets, lanes, highways and places of the **Town of Weymouth** and of the pipes, valves, governors, manholes and other structures, fixtures and appurtenances designed or intended to protect or operate said mains and accomplish the objects of said Company; and the digging up and opening the ground to lay or place same:

**To install and maintain approximately 4200 feet more or less of 12-inch, gas main in Pearl St., Weymouth, from 15 Norton St. to 291 North St. to 7 Neck St. to 153 Neck St. to 27 Green St to 14 Green St. All of which to replace and abandon the existing gas mains part of a replacement project.**

Date: April 16, 2020

By: \_\_\_\_\_  
Mary Mulroney  
Permit Representative

**Town of Weymouth / Town Council:**

IT IS HEREBY ORDERED that the locations of the mains of the Nationalgrid for the transmission and distribution of gas in and under the public streets, lanes, highways and places of the **Town of Weymouth** substantially as described in the petition date April 16, 2020 attached hereto and hereby made a part hereof, and of the pipes, valves, governors, manholes and other structures, fixtures and appurtenances designed or intended to protect or operate said mains and/or accomplish the objects of said Company, and the digging up and opening the ground to lay or place same, are hereby consented to and approved.

The said Nationalgrid shall comply with all applicable provisions of law and ordinances of the **Town of Weymouth** applicable to the enjoyment of said locations and rights.

Date this \_\_\_\_\_ day of \_\_\_\_\_, 20\_\_\_\_.

I hereby certify that the foregoing order was duly adopted by the \_\_\_\_\_  
the City of \_\_\_\_\_, MA on the \_\_\_\_\_ day of \_\_\_\_\_

By: \_\_\_\_\_

\_\_\_\_\_  
Title

WO# 90000189165

**RETURN ORIGINAL TO THE PERMIT SECTION  
NATIONAL GRID  
40 SYLVAN RD, WALTHAM, MA 02451  
RETAIN DUPLICATE FOR YOUR RECORDS**

RECEIVED  
TOWN OF WEYMOUTH  
TOWN CLERKS OFFICE  
2020 MAY 21 AM 10:03

RECEIVED  
2020 APR 22 AM 11:08  
Weymouth  
Town Council

**TOWN COUNCIL**

*Arthur Mathews, President  
Michael Molisse, Vice President  
Pascale Burga  
Kenneth DiFazio  
Jane Hackett*

**Town of Weymouth  
Massachusetts**



*Fred Happel  
Ed Harrington  
Rebecca Haugh  
Christopher Heffernan  
Maureen Kjelcy*

Z&C REALTY LLC  
P.O. BOX 692095  
QUINCY, MA 02169

May 4, 2020

Re: Utility Petition-NGRID-GAS- Main Installation – Pearl Street - Measure #20 075

Dear Owner:

National Grid has petitioned the Town of Weymouth for permission to:

*Install and maintain approximately 4200 feet more or less of 12-inch gas main in Pearl Street, Weymouth, from 15 Norton St. to 291 North St. to 7 Neck St. to 153 Neck St. to 27 Green St. to 14 Green St. all of which to replace and abandon the existing gas mains as part of a replacement project.*

As an abutter, you are hereby notified that a public hearing has been scheduled at the Town Council meeting on **May 18, 2020, 7:35 PM.**

*Governor Charles Baker has declared a State of Emergency in Massachusetts to support the state's response to COVID-19 (Coronavirus). Per the directive of Mayor Hedlund and the Town of Weymouth's "Emergency Declaration and Town-Wide Guidance in Response to COVID-19 of March 13, 2020", the Town Council will meet remotely for the health and safety of Councilors and the public during the Massachusetts State of Emergency. The Town Council will be using Zoom software to conduct meetings on-line for the immediate future. Please use the link below to join the webinar:*

Join Zoom Meeting: Meeting ID: 835 9200 1904

<https://us02web.zoom.us/j/83592001904>

Dial In: 312-626-6799 or 929-205-6099

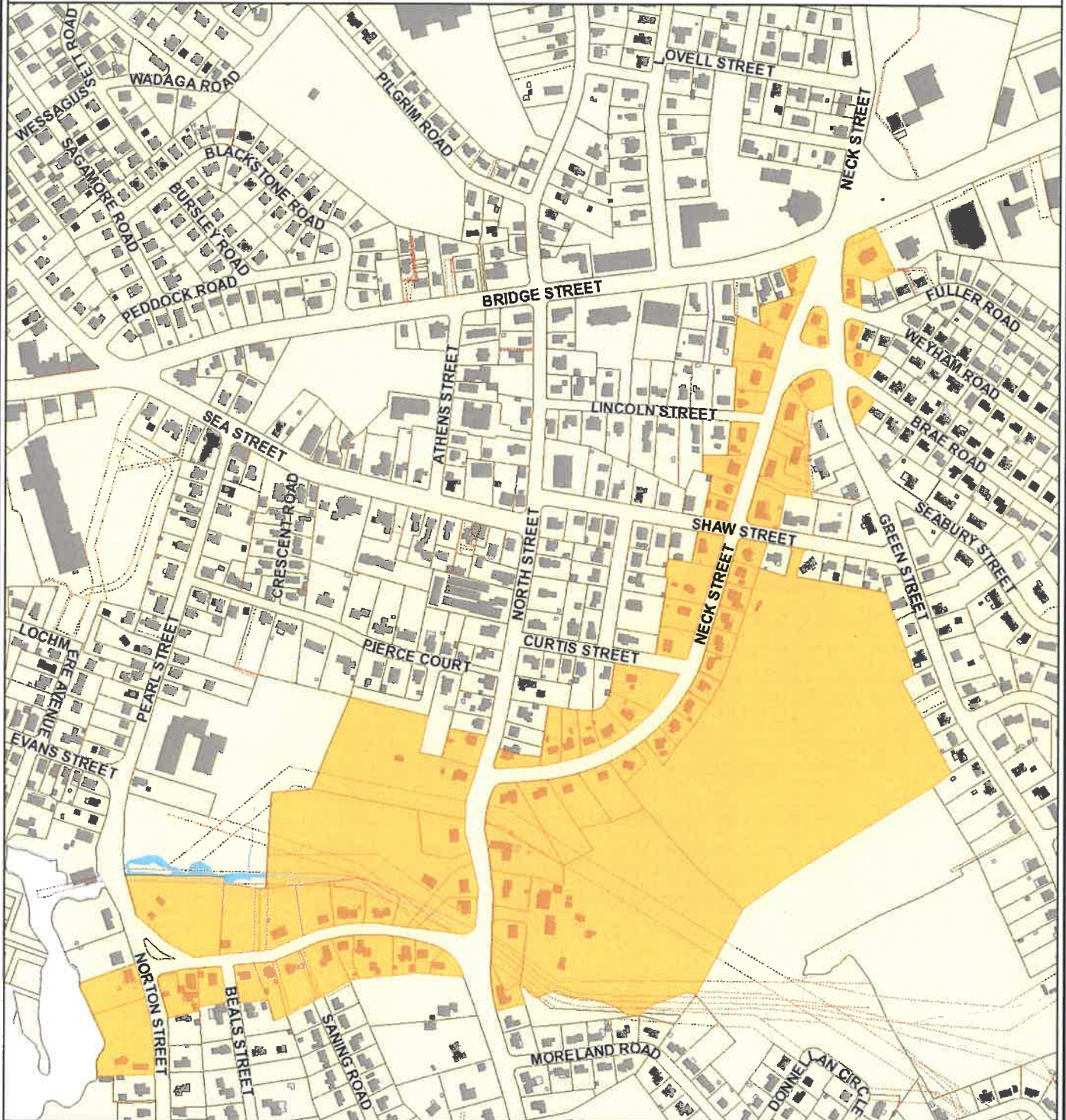
For detailed information depicting work to be done, please visit the Town of Weymouth website ([www.weymouth.ma.us](http://www.weymouth.ma.us)). Select the Town Council meeting date indicated above, then select the public hearing. Please contact the Town Council office at (781) 340-5020 if you have any questions or concerns regarding the hearing process. Please contact Mary Mulroney of National Grid at (617) 894-3896 if you have technical questions on the project.

Sincerely,

Mary Barker  
Clerical Assistant

cc: Mary Mulroney, NGRID





--- Easements

□ Assessors Parcels

Buildings

■ BUILDING

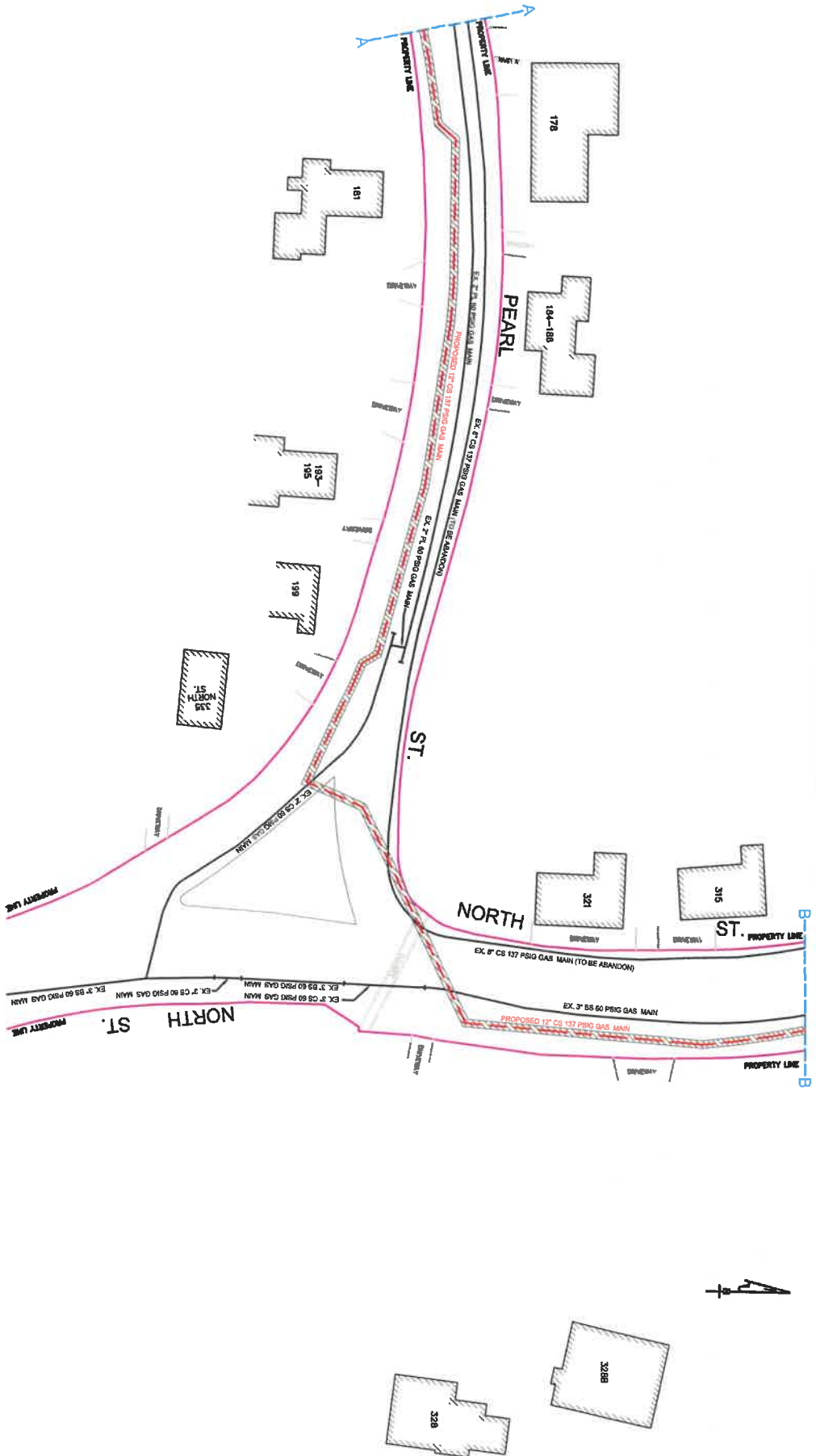
□ DECK

□ OTHER

□ SHED

1" = 480 ft





**LEGEND**

PROPOSED GAS

EXISTING GAS

PROPERTY LINE

PROPOSED OPENING

**NOTE:**

THE LOCATION OF SURFACE AND UNDERGROUND OBJECTS SHOWN ARE NOT WARRANTED TO BE CORRECT.

CALL 811 BEFORE YOU DIG

UTILITIES AND STREET LINES COMPALED FROM AVAILABLE DATA SOURCES

NO FIELD VERIFICATION PERFORMED

**REVISIONS**

NO.	DESCRIPTION	DATE	BY

**nationalgrid**

40 STUYVA ROAD  
WALTHAM, MA 02451

**GRANT OF LOCATION**

**PROPOSED LOCATION OF 12" GAS MAIN**

**PEARL ST., WEYMOUTH, MA 02191**

ENGINEER	DATE	SIZE	PRESSURE	MATERIAL	LENGTH	WORK ORDER NO.
J.P. ZALC	03/24/2020	12"	137 PSIG	COATED STEEL	4200'S	90000189165-20-75

**SCALE: N.T.S.**

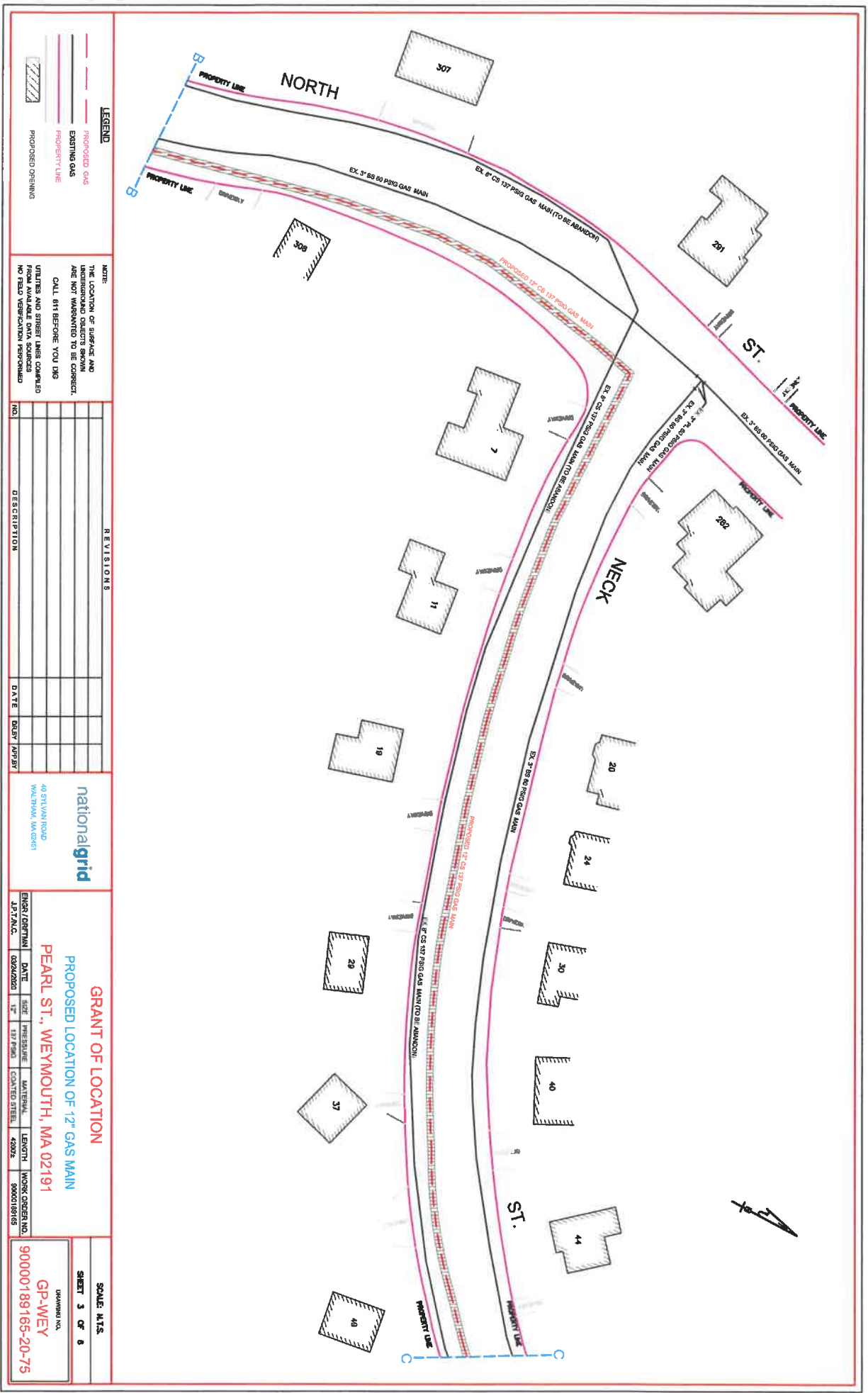
**SHEET 2 OF 8**

**DRAWING NO.**

**GP-WEY**

**90000189165-20-75**





**LEGEND**

- PROPOSED GAS
- EXISTING GAS
- PROPERTY LINE
- PROPOSED OPENING

**NOTE:**  
THE LOCATION OF SURFACE AND UNDERGROUND UTILITIES ARE NOT WARRANTED TO BE CORRECT. CALL 811 BEFORE YOU DIG UTILITIES AND STREET LINES COMPARED FROM AVAILABLE DATA SOURCES. NO FIELD VERIFICATION PERFORMED.

REVISIONS		
NO.	DESCRIPTION	DATE

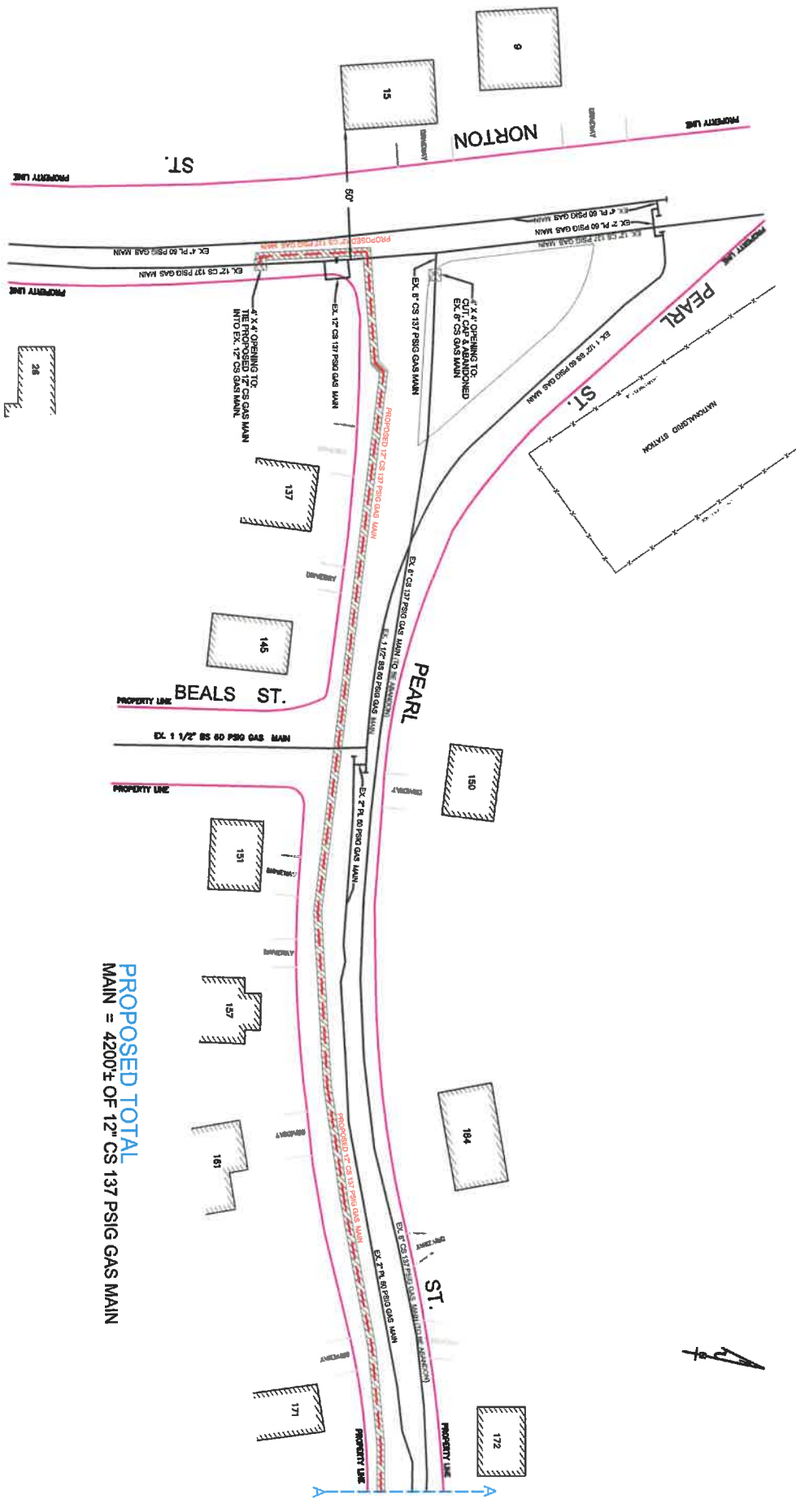
**nationalgrid**  
40 SYLVAN ROAD  
WALTHAM, MA 02451

ENGINEER/TEAM	DATE	SIZE	PRESSURE	MATERIAL	LENGTH	WORK ORDER NO.
J.P. D.C.	03/24/2020	12"	120 PSI	COATED STEEL	42002	2000103185

**GRANT OF LOCATION**  
**PROPOSED LOCATION OF 12" GAS MAIN**  
**PEARL ST., WEYMOUTH, MA 02191**

**SCALE: N.T.S.**  
**SHEET 3 OF 6**

**DRAWN BY:**  
**GP-WEY**  
**900000189165-20-75**



**LEGEND**

- PROPOSED GAS
- EXISTING GAS
- PROPERTY LINE
- PROPOSED OPENING

**NOTE**

THE LOCATION OF SERVICE AND THE DEPTH OF SERVICE ARE NOT GUARANTEED TO BE CORRECT. CALL 811 BEFORE YOU DIG UTILITIES AND STREET LINES COMPEDED FROM AVAILABLE DATA SOURCES NO FIELD VERIFICATION PERFORMED

REVISIONS	
NO.	DESCRIPTION

**nationalgrid**

40 SYLVAN ROAD  
WALTHAM, MA 02151

**GRANT OF LOCATION**

PROPOSED LOCATION OF 12" GAS MAIN

PEARL ST., WEYMOUTH, MA 02191

ENGINE	DATE	SIZE	PRESSURE	MATERIAL	LENGTH	WORK ORDER NO.
JPT/ALC	03/24/2020	12"	137 PSIG	COATED STEEL	4200±	90000189165-20-75

**SCALE N.T.S.**

SHEET 1 OF 6

DRAWING NO. GP-W-WEY 90000189165-20-75

## Barker, Mary

---

**From:** Mcgrath, James  
**Sent:** Monday, May 4, 2020 7:41 AM  
**To:** Barker, Mary  
**Cc:** Connell, Kenan  
**Subject:** RE: Utility Petition- Pearl Street

Hi Mary,

No issues here. We were expecting this one eventually.

Have a good day,  
Jim

**From:** Barker, Mary  
**Sent:** Friday, May 01, 2020 3:39 PM  
**To:** Mcgrath, James  
**Subject:** Utility Petition- Pearl Street

Hi Jim- I'll be in the office Monday Morning to get this measure processed. Can you please let me know if the DPW has any issues?

*Mary Barker*  
Clerical Assistant  
Weymouth Town Council  
75 Middle St. Weymouth, MA 02189  
781 682-3675  
[mbarker@weymouth.ma.us](mailto:mbarker@weymouth.ma.us)

This email and any files transmitted with it are privileged, confidential and intended solely for the use of the individual or entity to which they are addressed. If you have received this email in error please notify the sender immediately and delete this e-mail from your system. You should not disseminate, distribute or copy this e-mail. Please note that any views or opinions presented in this email are solely those of the author and do not necessarily represent those of the Town of Weymouth. Finally, the recipient should check this email and any attachments for the presence of viruses. The Town of Weymouth accepts no liability for any damage caused by any virus transmitted by this email.

Town of Weymouth, 75 Middle Street, Weymouth, MA, 02189  
[www.weymouth.ma.us](http://www.weymouth.ma.us)



Weymouth Town Council  
75 Middle Street  
Weymouth, MA 02189

**TOWN OF WEYMOUTH, MASSACHUSETTS  
TOWN COUNCIL**

**UTILITY APPLICATION**

Subject: Utility Application- NGRID- Gas Main Installation

Location: Pearl Street

Date: May 4, 2020  
Measure # 20 075

DISTRICT COUNCILOR	As to any concerns or issues that may impact on residents and constituents.
PUBLIC WORKS DEPARTMENT ENGINEERING DIVISION HIGHWAY DIVISION SEWER DEPARTMENT WATER DEPARTMENT	As to the design of the street system, location of easements, monuments drainage system, water system, placement and design of street lighting equipment, and, if applicable, the sewerage system. As to any concerns that may result if application is approved.
TOWN COUNCIL	As to any concerns or issues that may impact on residents and constituents.

Please submit your comments and recommendations concerning this application by no later than May 8, 2020.  
Please return this form with your comments and recommendations.

Thank you,

\_\_\_\_\_  
Mary Barker-Clerical Assistant

COMMENTS: (Use additional sheets as necessary)



5/1/2020

PARCEL #	LOCATION	OWNER NAME/ADDRESS	CERTIFIED	
			YES	NO
MAP: 8 BLOCK: 108 LOT: 10 EXT: 0	623 BRIDGE ST	BULMAN CAROL C & MICHAEL T TRUS C/O SUSAN CONWAY  137 WASHINGTON ST  NORWELL, MA, 02061	<input checked="" type="checkbox"/>	<input type="checkbox"/>
MAP: 8 BLOCK: 15 LOT: 5 EXT: 0	645 BRIDGE ST	TOWNE LYNNE DEVELOPMENT CORP  285 RIVER STREET  WEYMOUTH, MA, 02191	<input checked="" type="checkbox"/>	<input type="checkbox"/>
MAP: 7 BLOCK: 104 LOT: 4 EXT: 0	27 CURTIS ST	DUPRAS DAVID  27 CURTIS ST  WEYMOUTH, MA, 02191	<input checked="" type="checkbox"/>	<input type="checkbox"/>
MAP: 7 BLOCK: 106 LOT: 6 EXT: 0	34 CURTIS ST	LEBLANC DANIEL C & REICHENBACH SCOTT A TIC  34 CURTIS ST  WEYMOUTH, MA, 02191	<input checked="" type="checkbox"/>	<input type="checkbox"/>
MAP: 8 BLOCK: 110 LOT: 2 EXT: 0	14 GREEN ST	ALALLAM SHADI  14 GREEN ST  WEYMOUTH, MA, 02191	<input checked="" type="checkbox"/>	<input type="checkbox"/>
MAP: 8 BLOCK: 109 LOT: 2 EXT: 0	27 GREEN ST	BATES KELLI E & DALEY TIMOTHY M JT  27 GREEN ST  WEYMOUTH, MA, 02191	<input checked="" type="checkbox"/>	<input type="checkbox"/>
MAP: 8 BLOCK: 112 LOT: 1 EXT: 0	28 GREEN ST	SEMATONES ELVINA & MARCO L JT  28 GREEN ST  WEYMOUTH, MA, 02191	<input checked="" type="checkbox"/>	<input type="checkbox"/>
MAP: 8 BLOCK: 112 LOT: 35 EXT: 0	34 GREEN ST	BEVIS BRIAN & JENNIFER TBE  34 GREEN ST  WEYMOUTH, MA, 02191	<input checked="" type="checkbox"/>	<input type="checkbox"/>
MAP: 8 BLOCK: 113 LOT: 1 EXT: 0	46 GREEN ST	BALDEON ANA LUZ  46 GREEN ST  WEYMOUTH, MA, 02191	<input checked="" type="checkbox"/>	<input type="checkbox"/>
MAP: 7 BLOCK: 108 LOT: 15 EXT: 0	46 LINCOLN ST	NOVALIS BRIGITTE & HOEPFNER SUSANNE S JT  46 LINCOLN ST  WEYMOUTH, MA, 02191	<input checked="" type="checkbox"/>	<input type="checkbox"/>

5/1/2020

PARCEL #	LOCATION	OWNER NAME/ADDRESS	CERTIFIED	
			YES	NO
MAP: 7 BLOCK: 107 LOT: 8 EXT: 0	47 LINCOLN ST	SULLIVAN TIMOTHY F & JULIA H K TBE  47 LINCOLN ST  WEYMOUTH, MA, 02191	<input checked="" type="checkbox"/>	<input type="checkbox"/>
MAP: 7 BLOCK: 103 LOT: 4 EXT: 0	0 NECK ST	TOWN OF WEYMOUTH CONSERVATION  75 MIDDLE ST  E WEYMOUTH, MA, 02189	<input checked="" type="checkbox"/>	<input type="checkbox"/>
MAP: 7 BLOCK: 103 LOT: 49 EXT: 0	7 NECK ST	TRINGALE ALICE V LIFE ESTATE DIANGELO LINDA JEAN ET AL JT  7 NECK ST  WEYMOUTH, MA, 02191	<input checked="" type="checkbox"/>	<input type="checkbox"/>
MAP: 7 BLOCK: 103 LOT: 48 EXT: 0	11 NECK ST	KELLEY JAMES P LIFE ESTATE KELLEY JOHN D & JAN TBE  11 NECK ST  WEYMOUTH, MA, 02191	<input checked="" type="checkbox"/>	<input type="checkbox"/>
MAP: 7 BLOCK: 103 LOT: 47 EXT: 0	19 NECK ST	OLIVA MICHAEL  19 NECK ST  N WEYMOUTH, MA, 02191	<input checked="" type="checkbox"/>	<input type="checkbox"/>
MAP: 7 BLOCK: 104 LOT: 7 EXT: 0	20 NECK ST	MCINNES RICHARD J & CAITLIN A TBE  20 NECK ST  WEYMOUTH, MA, 02191	<input checked="" type="checkbox"/>	<input type="checkbox"/>
MAP: 7 BLOCK: 104 LOT: 6 EXT: 0	24 NECK ST	DOWNEY NANCY E TR 24 NECK ST REALTY TRUST  24 NECK ST  N WEYMOUTH, MA, 02191	<input checked="" type="checkbox"/>	<input type="checkbox"/>
MAP: 7 BLOCK: 103 LOT: 46 EXT: 0	29 NECK ST	WELSH LORRAINE TRUSTEE THE DOOLIN FAM IRREVOC TRUST  29 NECK ST  WEYMOUTH, MA, 02191	<input checked="" type="checkbox"/>	<input type="checkbox"/>
MAP: 7 BLOCK: 104 LOT: 5 EXT: 0	30 NECK ST	TEIXEIRA STEVEN M & WILSON LAURA E JT  30 NECK ST  WEYMOUTH, MA, 02191	<input checked="" type="checkbox"/>	<input type="checkbox"/>
MAP: 7 BLOCK: 103 LOT: 42 EXT: 0	37 NECK ST	MCPHERSON JANE & KATHERINE JT  37 NECK ST  WEYMOUTH, MA, 02191	<input checked="" type="checkbox"/>	<input type="checkbox"/>

5/1/2020

PARCEL #	LOCATION	OWNER NAME/ADDRESS	CERTIFIED	
			YES	NO
MAP: 7 BLOCK: 104 LOT: 14 EXT: 0	40 NECK ST	DIANGELO ROBERT L & TRINGALE LINDA C/O GMAC MRTG TAX DEPT  40 NECK ST  N WEYMOUTH, MA, 02191	<input checked="" type="checkbox"/>	<input type="checkbox"/>
MAP: 7 BLOCK: 104 LOT: 16 EXT: 0	44 NECK ST	GRIFFIN FRANCIS G & OCONNELL TRACY  44 NECK ST  N WEYMOUTH, MA, 02191	<input checked="" type="checkbox"/>	<input type="checkbox"/>
MAP: 7 BLOCK: 103 LOT: 41 EXT: 0	49 NECK ST	DONAHUE CHRISTOPHER C & DAVID M & NEIL P TRUSTEES  49 NECK ST  WEYMOUTH, MA, 02191	<input checked="" type="checkbox"/>	<input type="checkbox"/>
MAP: 7 BLOCK: 103 LOT: 40 EXT: 0	55 NECK ST	CARR MICHAEL P & CACACE SHAUNA TBE  55 NECK ST  WEYMOUTH, MA, 02191	<input checked="" type="checkbox"/>	<input type="checkbox"/>
MAP: 7 BLOCK: 103 LOT: 39 EXT: 0	61 NECK ST	SANNELLA ANTHONY M & STEVEN P  61 NECK ST  WEYMOUTH, MA, 02191	<input checked="" type="checkbox"/>	<input type="checkbox"/>
MAP: 7 BLOCK: 103 LOT: 38 EXT: 0	65 NECK ST	SHEEHAN JOHN D & MARGARET TRS SHEEHAN FAMILY TRUST  65 NECK ST  WEYMOUTH, MA, 02191	<input checked="" type="checkbox"/>	<input type="checkbox"/>
MAP: 7 BLOCK: 103 LOT: 37 EXT: 0	73 NECK ST	HEATON NANCY & RAY E TRS RAY AND NANCY HEATON FAM TR  7200 HIGHWAY 17  SCOTTS VALLEY, CA, 95066	<input checked="" type="checkbox"/>	<input type="checkbox"/>
MAP: 7 BLOCK: 103 LOT: 36 EXT: 0	79 NECK ST	JANKINS JESSICA C & TRICE ANDREW N JT  79 NECK ST  WEYMOUTH, MA, 02191	<input checked="" type="checkbox"/>	<input type="checkbox"/>
MAP: 7 BLOCK: 103 LOT: 35 EXT: 0	83 NECK ST	BUTKESS DEBORAH J & GERETT M TBE  83 NECK ST  WEYMOUTH, MA, 02191	<input checked="" type="checkbox"/>	<input type="checkbox"/>
MAP: 7 BLOCK: 106 LOT: 5 EXT: 0	84 NECK ST	CECCHINO ROBERT J  84 NECK ST  WEYMOUTH, MA, 02191	<input checked="" type="checkbox"/>	<input type="checkbox"/>

5/1/2020

PARCEL #	LOCATION	OWNER NAME/ADDRESS	CERTIFIED	
			YES	NO
MAP: 7 BLOCK: 106 LOT: 4 EXT: 0	88 NECK ST	METCALF ELIZABETH & PETER W TRS OF ELIZABETH METCALF TRUST  88 NECK ST  WEYMOUTH, MA, 02191	<input checked="" type="checkbox"/>	<input type="checkbox"/>
MAP: 7 BLOCK: 103 LOT: 34 EXT: 0	89 NECK ST	GALBRAITH DAVID M & CHRISTINE F TRUSTEES  89 NECK ST  WEYMOUTH, MA, 02191	<input checked="" type="checkbox"/>	<input type="checkbox"/>
MAP: 7 BLOCK: 103 LOT: 33 EXT: 0	95 NECK ST	HOWLAND RYAN M & BOLDUC SARAH A TBE  95 NECK ST  WEYMOUTH, MA, 02191	<input checked="" type="checkbox"/>	<input type="checkbox"/>
MAP: 8 BLOCK: 103 LOT: 32 EXT: 0	103 NECK ST	MOONEY RICHARD  103 NECK ST  N WEYMOUTH, MA, 02191	<input checked="" type="checkbox"/>	<input type="checkbox"/>
MAP: 8 BLOCK: 109 LOT: 12 EXT: 0	115 NECK ST	DUBOIS NATHANEL I & HINDS SHANNON C TBE  115 NECK ST  WEYMOUTH, MA, 02191	<input checked="" type="checkbox"/>	<input type="checkbox"/>
MAP: 7 BLOCK: 107 LOT: 10 EXT: 0	118 NECK ST	CANAVAN KATHLEEN M  118 NECK ST  N WEYMOUTH, MA, 02191	<input checked="" type="checkbox"/>	<input type="checkbox"/>
MAP: 7 BLOCK: 107 LOT: 9 EXT: 0	124--126 NECK ST	FLYNN CRAIG & EILEEN M TBE  210 ACADEMY AVE  WEYMOUTH, MA, 02188	<input checked="" type="checkbox"/>	<input type="checkbox"/>
MAP: 8 BLOCK: 109 LOT: 13 EXT: 0	127 NECK ST	BATES KEVIN D & KATHLEEN TRS 127 NECK ST REALTY TRUST  127 NECK ST  WEYMOUTH, MA, 02191	<input checked="" type="checkbox"/>	<input type="checkbox"/>
MAP: 8 BLOCK: 109 LOT: 14 EXT: 0	133 NECK ST	SHANKLIN JULIANNE J  133 NECK ST  WEYMOUTH, MA, 02191	<input checked="" type="checkbox"/>	<input type="checkbox"/>
MAP: 8 BLOCK: 109 LOT: 15 EXT: 0	143 NECK ST	JOSEPH MARTIN P JR & PATRICIA TBE  143 NECK ST  WEYMOUTH, MA, 02191	<input checked="" type="checkbox"/>	<input type="checkbox"/>



5/1/2020

PARCEL #	LOCATION	OWNER NAME/ADDRESS	CERTIFIED	
			YES	NO
MAP: 7 BLOCK: 108 LOT: 14 EXT: 0	150 NECK ST	DORSEY DOROTHY M & ROGERS SHERRILL A  150 NECK ST  N WEYMOUTH, MA, 02191	<input checked="" type="checkbox"/>	<input type="checkbox"/>
MAP: 8 BLOCK: 109 LOT: 1 EXT: 0	153 NECK ST	COSTA JAMES T & DONNA R  153 NECK ST  N WEYMOUTH, MA, 02191	<input checked="" type="checkbox"/>	<input type="checkbox"/>
MAP: 8 BLOCK: 108 LOT: 13 EXT: 0	158 NECK ST	ROGERS DOROTHY M & SHERRILL A  158 NECK ST  N WEYMOUTH, MA, 02191	<input checked="" type="checkbox"/>	<input type="checkbox"/>
MAP: 8 BLOCK: 108 LOT: 11 EXT: 0	168--170 NECK ST	BENNETTE JAMES D & BETTY MAE  168 NECK ST  N WEYMOUTH, MA, 02191	<input checked="" type="checkbox"/>	<input type="checkbox"/>
MAP: 8 BLOCK: 109 LOT: 3 EXT: 0	169 NECK ST	MCLAUGHLIN KEVIN P & PATRICIA  169 NECK ST  N WEYMOUTH, MA, 02191	<input checked="" type="checkbox"/>	<input type="checkbox"/>
MAP: 7 BLOCK: 104 LOT: 8 EXT: 0	282 NORTH ST	CHEN YUN & LI SHUI YING TBE  282 NORTH ST  WEYMOUTH, MA, 02191	<input checked="" type="checkbox"/>	<input type="checkbox"/>
MAP: 7 BLOCK: 102 LOT: 8 EXT: 0	283 NORTH ST	MURPHY DAVID W & SUSAN M TBE  283 NORTH ST  N WEYMOUTH, MA, 02191	<input checked="" type="checkbox"/>	<input type="checkbox"/>
MAP: 7 BLOCK: 102 LOT: 9 EXT: 0	291 NORTH ST	PECCE DOMENIC J  291 NORTH ST  WEYMOUTH, MA, 02191	<input checked="" type="checkbox"/>	<input type="checkbox"/>
MAP: 7 BLOCK: 102 LOT: 11 EXT: 0	307 NORTH ST	MCDONOUGH RICHARD & CHERYL A  307 NORTH ST  WEYMOUTH, MA, 02191	<input checked="" type="checkbox"/>	<input type="checkbox"/>
MAP: 7 BLOCK: 103 LOT: 2 EXT: 0	308 NORTH ST	BASHAW COREY D  308 NORTH ST  WEYMOUTH, MA, 02191	<input checked="" type="checkbox"/>	<input type="checkbox"/>

5/1/2020

PARCEL #	LOCATION	OWNER NAME/ADDRESS	CERTIFIED	
			YES	NO
MAP: 10 BLOCK: 102 LOT: 10 EXT: 0	311 NORTH ST	LE THUY  311 NORTH ST  WEYMOUTH, MA, 02191	<input checked="" type="checkbox"/>	<input type="checkbox"/>
MAP: 10 BLOCK: 102 LOT: 12 EXT: 0	315 NORTH ST	VAUTOUR BLAIR J & HUONG K T TBE  315 NORTH ST  N WEYMOUTH, MA, 02191	<input checked="" type="checkbox"/>	<input type="checkbox"/>
MAP: 10 BLOCK: 103 LOT: 5 EXT: 0	316 NORTH ST	THOMPSON KENYON A & CAROL I  316 NORTH ST  N WEYMOUTH, MA, 02191	<input checked="" type="checkbox"/>	<input type="checkbox"/>
MAP: 10 BLOCK: 102 LOT: 13 EXT: 0	321 NORTH ST	GORHAM MARK A & LAUREEN A TRS GORHAM FAMILY REVOCABLE TRUST  321 NORTH ST  WEYMOUTH, MA, 02191	<input checked="" type="checkbox"/>	<input type="checkbox"/>
MAP: 10 BLOCK: 103 LOT: 1 EXT: 0	328 NORTH ST	Z&C REALTY LLC  P.O. BOX 692095  QUINCY, MA, 02169	<input checked="" type="checkbox"/>	<input type="checkbox"/>
MAP: 10 BLOCK: 103 LOT: 51 EXT: 0	330 NORTH ST	MATTA MAROUN  330 NORTH ST  WEYMOUTH, MA, 02191	<input checked="" type="checkbox"/>	<input type="checkbox"/>
MAP: 10 BLOCK: 124 LOT: 5 EXT: 0	335 NORTH ST	CASLIN KATHLEEN  335 NORTH ST  WEYMOUTH, MA, 02191	<input checked="" type="checkbox"/>	<input type="checkbox"/>
MAP: 10 BLOCK: 122 LOT: 109 EXT: 0	350 NORTH ST	GRADY FERN MARY TRUSTEE FERN MARY GRADY TRUST  257 RANDOLPH ST  S WEYMOUTH, MA, 02190	<input checked="" type="checkbox"/>	<input type="checkbox"/>
MAP: 10 BLOCK: 128 LOT: 26 EXT: 0	15 NORTON ST	WATKINS LINDA M  15 NORTON ST  N WEYMOUTH, MA, 02191	<input checked="" type="checkbox"/>	<input type="checkbox"/>
MAP: 10 BLOCK: 126 LOT: 26 EXT: 0	22 NORTON ST	VAN LEERBERGHE ARTHUR & ASSEMA SARI J  22 NORTON ST  WEYMOUTH, MA, 02191	<input checked="" type="checkbox"/>	<input type="checkbox"/>

5/1/2020

PARCEL #	LOCATION	OWNER NAME/ADDRESS	CERTIFIED	
			YES	NO
MAP: 10 BLOCK: 128 LOT: 2 EXT: 0	35 NORTON ST	SMITH JACQUELINE L.E. ALLM REALTY TRUST  35 NORTON ST  WEYMOUTH, MA, 02191	<input checked="" type="checkbox"/>	<input type="checkbox"/>
MAP: 10 BLOCK: 123 LOT: 1 EXT: 0	120 PEARL ST	MASSACHUSETTS ELECTRIC CO  PROPERTY TAX DEPT 40 SYLVAN RD WALTHAM, MA, 02451-2286	<input checked="" type="checkbox"/>	<input type="checkbox"/>
MAP: 10 BLOCK: 126 LOT: 1 EXT: 0	137-139 PEARL ST	RUMBLE CHARLES A  137-139 PEARL ST  WEYMOUTH, MA, 02191	<input checked="" type="checkbox"/>	<input type="checkbox"/>
MAP: 10 BLOCK: 126 LOT: 2 EXT: 0	145 PEARL ST	HEGARTY JOHN C JR & ANNE M & KEARNS JOSEPH F  145 PEARL ST  N WEYMOUTH, MA, 02191	<input checked="" type="checkbox"/>	<input type="checkbox"/>
MAP: 10 BLOCK: 123 LOT: 7 EXT: 0	150 PEARL ST	KELLEY MICHAEL P & LINDA ANN  150 PEARL ST  N WEYMOUTH, MA, 02191	<input checked="" type="checkbox"/>	<input type="checkbox"/>
MAP: 10 BLOCK: 125 LOT: 1 EXT: 0	151 PEARL ST	HASTEY WALTER R & VICTORIA R TBE  151 PEARL ST  N WEYMOUTH, MA, 02191	<input checked="" type="checkbox"/>	<input type="checkbox"/>
MAP: 10 BLOCK: 125 LOT: 2 EXT: 0	157 PEARL ST	PLAYER JOHN A & FRANCES A TBE  157 PEARL ST  N WEYMOUTH, MA, 02191	<input checked="" type="checkbox"/>	<input type="checkbox"/>
MAP: 10 BLOCK: 124 LOT: 43 EXT: 0	161 PEARL ST	HUGHES CHAUNCEY M & KATHLEEN M HUGHES FAMILY TRUST  161 PEARL ST  WEYMOUTH, MA, 02191	<input checked="" type="checkbox"/>	<input type="checkbox"/>
MAP: 10 BLOCK: 123 LOT: 2 EXT: 0	164 PEARL ST	RIZZO RONALD C & JOANNE M  164 PEARL ST  N WEYMOUTH, MA, 02191	<input checked="" type="checkbox"/>	<input type="checkbox"/>
MAP: 10 BLOCK: 124 LOT: 1 EXT: 0	171 PEARL ST	SALVAGGI CHERYL A  23 MUTTON LANE  WEYMOUTH, MA, 02189	<input checked="" type="checkbox"/>	<input type="checkbox"/>

5/1/2020

PARCEL #	LOCATION	OWNER NAME/ADDRESS	CERTIFIED	
			YES	NO
MAP: 10 BLOCK: 123 LOT: 8 EXT: 0	172 PEARL ST	TAN WILSON  172 PEARL ST  WEYMOUTH, MA, 02191	<input checked="" type="checkbox"/>	<input type="checkbox"/>
MAP: 10 BLOCK: 124 LOT: 12 EXT: 0	175 PEARL ST	LARACY EDWARD P & MARY ELLEN  175 PEARL ST  N WEYMOUTH, MA, 02191	<input checked="" type="checkbox"/>	<input type="checkbox"/>
MAP: 10 BLOCK: 123 LOT: 3 EXT: 0	178 PEARL ST	ANDERSON V R & T J LIFE EST ANDERSON D R & NAUN K J TRS  C/O NAUN KATHY 24 SINGER BROOK RD MILFORD, NH, 03055	<input checked="" type="checkbox"/>	<input type="checkbox"/>
MAP: 10 BLOCK: 124 LOT: 2 EXT: 0	181 PEARL ST	LUCAS MICHAEL T & DONNA J  181 PEARL ST  N WEYMOUTH, MA, 02191	<input checked="" type="checkbox"/>	<input type="checkbox"/>
MAP: 10 BLOCK: 123 LOT: 5 EXT: 0	184--186 PEARL ST	CHOI STELLA  184--186 PEARL ST  WEYMOUTH, MA, 02191	<input checked="" type="checkbox"/>	<input type="checkbox"/>
MAP: 10 BLOCK: 124 LOT: 3 EXT: 0	193 PEARL ST	JORDAN SEAMUS H & CAROLINE M TBE  193 PEARL ST  WEYMOUTH, MA, 02191	<input checked="" type="checkbox"/>	<input type="checkbox"/>
MAP: 10 BLOCK: 124 LOT: 4 EXT: 0	199 PEARL ST	TURNBULL LUCIUS R  199 PEARL ST  WEYMOUTH, MA, 02191	<input checked="" type="checkbox"/>	<input type="checkbox"/>
MAP: 7 BLOCK: 106 LOT: 3 EXT: 0	37 SHAW ST	CERQUEIRA JOSEPH A & KELLY JOANNE M TBE  37 SHAW ST  WEYMOUTH, MA, 02191	<input checked="" type="checkbox"/>	<input type="checkbox"/>
MAP: 7 BLOCK: 107 LOT: 18 EXT: 0	40 SHAW ST	DZIEDZIC EUGENE R & LESPERANCE AMANDA TBE  40 SHAW ST  WEYMOUTH, MA, 02191	<input checked="" type="checkbox"/>	<input type="checkbox"/>

This list of abutters is a certified copy of the Town of Weymouth's tax records for fiscal year 2019.  
The record of ownership is accurate through November 2019.

Prepared by:



5/1/2020

PARCEL #	LOCATION	OWNER NAME/ADDRESS	CERTIFIED	
			<u>YES</u>	<u>NO</u>

Reviewed by:

|