

February 25, 2021

Gary Rinkus
VerMints. Inc.
106 Finnell Dr
Weymouth, MA 02189

**Re: Request for Determination of
Applicability Electrical Service Upgrade
55 Woodrock Road
Weymouth,
Massachusetts**



Dear Commission Members:

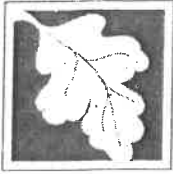
VerMints Inc. has prepared this Request for Determination of Applicability (RDA) (Attachment A) on behalf of Massachusetts Electric Company d/b/a National Grid (MEC) pursuant to the Massachusetts Wetlands Protection Act (WPA) and the Town of Weymouth Wetlands Protection Ordinance (the Ordinance) for the installation of two new utility poles (pole 6-1 & 6-2) within Bordering Land Subject to Flooding (BLSF), the 100-foot Buffer Zone to Bordering Vegetated Wetlands (BVWs) and the Bank of the Plymouth River, the 25-foot No Disturbance Buffer, and the 200-foot Riverfront Area associated with the Plymouth River located at 55 Woodrock Road in Weymouth (see Attachment). The utility poles installation (the Project) will be located approximately 31 feet of an existing pole (pole 6-1) and 145 feet from that installed pole (Pole 6-2)(see Attachment). Installation of the new poles are proposed to accommodate future improvements related to a transformer on the property, to be completed by others. The poles installation is subject to the provisions of the WPA and the Ordinance.

The Project will be accessed from Woodrock Road and the adjacent parking lot. The new utility poles will be installed using a typical utility bucket truck with an auger or comparable vehicle and equipment. Temporary erosion controls (i.e., silt fence, straw wattles, etc.) will be installed around the work areas to protect adjacent resources. All work will be conducted in conformance with National Grids *Environmental Guidance Manual, Access, Maintenance and Construction Best Management Practices, EG-303NE*, which can be provided upon request. Following poles installation, any exposed or disturbed soils will be either backfilled and stabilized or removed offsite.

Please find attached completed WPA Form 1. Map of installation areas and overview of work. The required abutter notification and Certified Abutters List are provided in Attachment C, and the Affidavit of Service is provided in Attachment D. Written notice will be sent to all abutters as required under the Ordinance. In addition, please find a check for the \$75 RDA filing fee as required under the Ordinance. We understand from discussions with the town offices that the Conservation Commission will publish a public notice in the local newspaper (the Patriot Ledger) once the date of the public hearing is determined. If you have any questions about this submittal or the proposed work to be performed, please do not hesitate to contact me at 781-340-4440 or Gary@vermints.com.

Sincerely,

Gary Rinkus
President
VerMints inc.



WPA Form 1- Request for Determination of Applicability

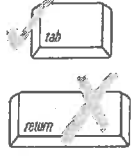
Massachusetts Wetlands Protection Act M.G.L. c. 131, §40

RECEIVED

FEB 26 2021

WEYMOUTH
CONSERVATION COMMISSION

Important:
When filling out forms on the computer, use only the tab key to move your cursor - do not use the return key.



A. General Information

1. Applicant:

Gary Rinkus

Name

Gary@vermitns.com

E-Mail Address

106 Finnell Dr

Mailing Address

Weymouth

City/Town

MA

State

02188

Zip Code

781-340-4440

Phone Number

Fax Number (if applicable)

2. Representative (if any):

Firm

Contact Name

E-Mail Address

Mailing Address

City/Town

State

Zip Code

Phone Number

Fax Number (if applicable)

B. Determinations

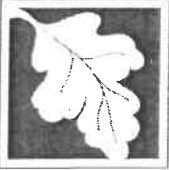
1. I request the Conservation commission _____ make the following determination(s). Check any that apply:
Conservation Commission

- a. whether the **area** depicted on plan(s) and/or map(s) referenced below is an area subject to jurisdiction of the Wetlands Protection Act.
- b. whether the **boundaries** of resource area(s) depicted on plan(s) and/or map(s) referenced below are accurately delineated.
- c. whether the **work** depicted on plan(s) referenced below is subject to the Wetlands Protection Act.
- d. whether the area and/or work depicted on plan(s) referenced below is subject to the jurisdiction of any **municipal wetlands ordinance or bylaw** of:

Town of Weymouth

Name of Municipality

- e. whether the following **scope of alternatives** is adequate for work in the Riverfront Area as depicted on referenced plan(s).



WPA Form 1 - Request for Determination of Applicability

Massachusetts Wetlands Protection Act M.G.L. c. 131, §40

C. Project Description

1. a. Project Location (use maps and plans to identify the location of the area subject to this request):

55 Woodrock rd bay 1&2
Street Address

Weymouth
City/Town

Assessors Map/Plat Number

Parcel/Lot Number

b. Area Description (use additional paper, if necessary):

c. Plan and/or Map Reference(s):

Wet land map of area

2/25/2021

Title

Date

Site map

2/25/2021

Title

Date


Title

Date

2. a. Work Description (use additional paper and/or provide plan(s) of work, if necessary):

Nationa Grid to Install 2 - 45' Class 2 Poles, Frame New Pole 6-2 & Existing Pole 6 with 3 Phase Dead Ends. Frame Pole 6-1 3 Phase Through (angle) Installing Triplex Secondary & 3 Phase Primary from Existing Pole to New Pole 6-2. Installing a 150 KVA 277/48V Transformer Bank, 6 Cutouts and Cutout Brackets, Down Ground Assembly, 3 Anchors and 12.5 MF Down Guys. National Grid Installing 336 Quad Service drop from New pole 6-2 to Building.

Customer to install National Grid approved 7 terminal class 320 meter socket with manual bypass, cold sequence metering (main before each meter) to be located outside.



WPA Form 1- Request for Determination of Applicability
Massachusetts Wetlands Protection Act M.G.L. c. 131; §40

C. Project Description (cont.)


b. Identify provisions of the Wetlands Protection Act or regulations which may exempt the applicant from having to file a Notice of Intent for all or part of the described work (use additional paper, if necessary).

This is one-time installation of a utility pole

3. a. If this application is a Request for Determination of Scope of Alternatives for work in the Riverfront Area, indicate the one classification below that best describes the project.

- Single family house on a lot recorded on or before 8/1/96
- Single family house on a lot recorded after 8/1/96
- Expansion of an existing structure on a lot recorded after 8/1/96
- Project, other than a single-family house or public project, where the applicant owned the lot before 8/7/96
- New agriculture or aquaculture project
- Public project where funds were appropriated prior to 8/7/96
- Project on a lot shown on an approved, definitive subdivision plan where there is a recorded deed restriction limiting total alteration of the Riverfront Area for the entire subdivision
- Residential subdivision; institutional, industrial, or commercial project
- Municipal project
- District, county, state, or federal government project
- Project required to evaluate off-site alternatives in more than one municipality in an Environmental Impact Report under MEPA or in an alternatives analysis pursuant to an application for a 404 permit from the U.S. Army Corps of Engineers or 401 Water Quality Certification from the Department of Environmental Protection.

b. Provide evidence (e.g., record of date subdivision lot was recorded) supporting the classification above (use additional paper and/or attach appropriate documents, if necessary.)



WPA Form 1- Request for Determination of Applicability

Massachusetts Wetlands Protection Act M.G.L. c. 131, §40

D. Signatures and Submittal Requirements

I hereby certify under the penalties of perjury that the foregoing Request for Determination of Applicability and accompanying plans, documents, and supporting data are true and complete to the best of my knowledge.

I further certify that the property owner, if different from the applicant, and the appropriate DEP Regional Office were sent a complete copy of this Request (including all appropriate documentation) simultaneously with the submittal of this Request to the Conservation Commission.

Failure by the applicant to send copies in a timely manner may result in dismissal of the Request for Determination of Applicability.

Name and address of the property owner:

Albert Scholfield

Name

106 Old Derby st

Mailing Address

Hingham

City/Town

Ma

State

02043

Zip Code

Signatures:

I also understand that notification of this Request will be placed in a local newspaper at my expense in accordance with Section 10.05(3)(b)(1) of the Wetlands Protection Act regulations.

Signature of Applicant

Date

2/26/2021

Signature of Representative (if any)

Date

Town of Weymouth



ABUTTERS LIST ORDER FORM for CONSERVATION COMMISSION

Date: 2/26/21

1) Subject Identification
(Address and Parcel #)

55 Wood Rock Rd. Weymouth MA

2) Type of filing (check one)

- Conservation Commission (all filings)
 Planning Board - Subdivision (Definitive or Preliminary)
 Board of Appeals (all applications)
 Licensing Will establishment sell or serve alcohol?
 Town Council

3) Contact Person

Gary Rinkus

4) Telephone Number

781-340-4440

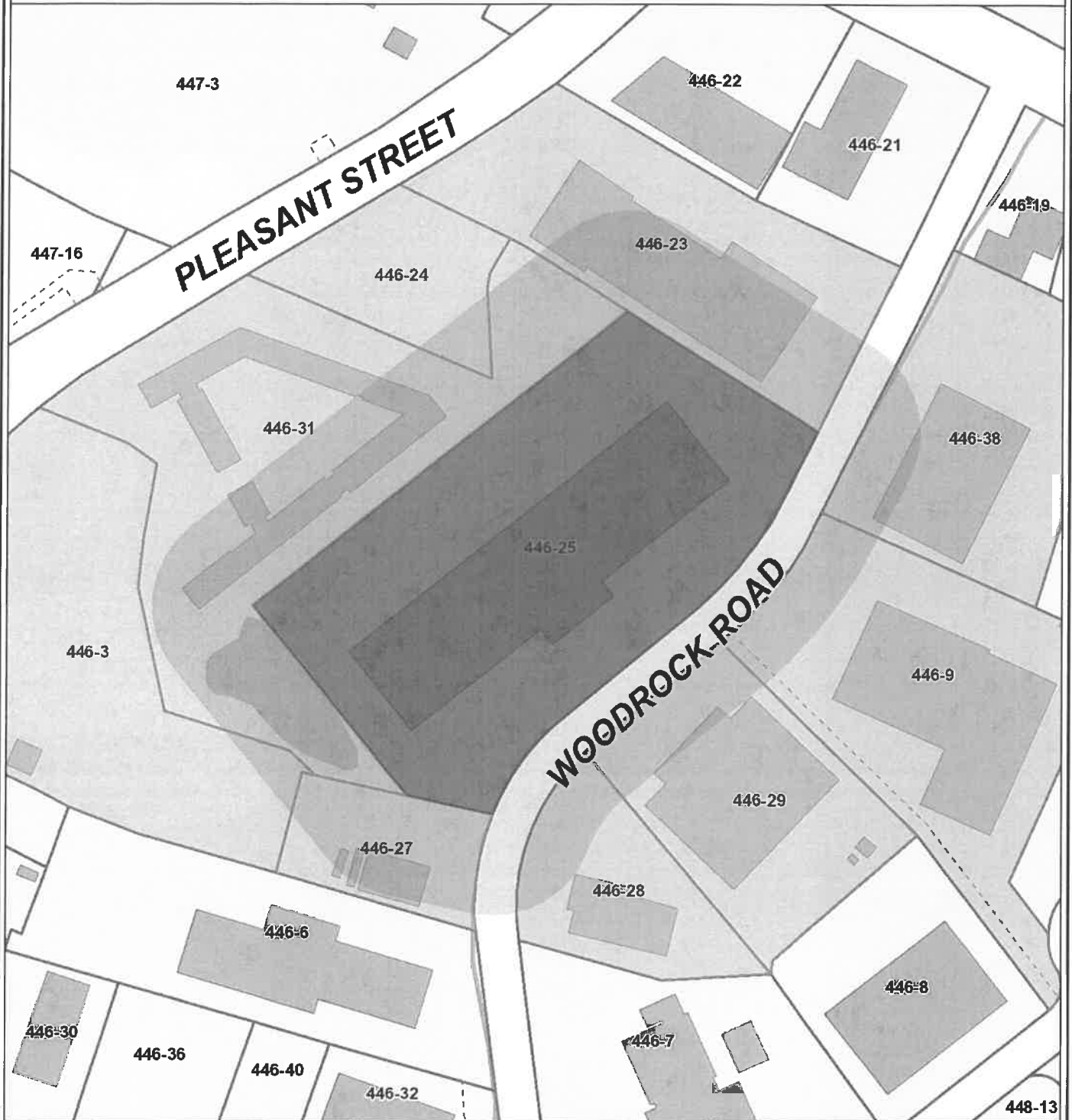
NOTE:

- Abutters List fee is \$15.00; checks are payable to Town of Weymouth . Lists are requested in the Collector's Office , 1st Floor*
- You will be notified when list is ready (usually within a week)
- Completed requests must be picked up in the Conservation Office, 3rd Floor*
*75 Middle Street (Mon-Fri 8:30-4:30)

REV. 01/2018

Handwritten signature

CH# 5646



- Easements
- Assessors Parcels
- Buildings
 - BUILDING
 - DECK
 - OTHER
 - SHED
- Base Map
 - Roads - Layout
 - PUB/PRIV TRAVELWAYS
 - PAPER
 - Hydrography
 - Streams
 - Ponds / Major Streams
 - Towns
 - Built-Up Areas

1" = 139 ft



DISCLAIMER: ALL DATA IS PROVIDED "AS IS" WITH ALL FEATURES, IF ANY. THE TOWN OF WEYMOUTH EXPRESSLY DISCLAIMS ALL WARRANTIES OF ANY TYPE, EXPRESSED OR IMPLIED, INCLUDING BUT NOT LIMITED TO ANY WARRANTY AS TO THE ACCURACY OF THE DATA, MERCHANTABILITY OR FITNESS FOR A PARTICULAR PURPOSE.

30 WOODROCK ROAD LLC
1255 WASHINGTON ST
WEYMOUTH, MA 02189

CAPONE DIANE
2 CORNET STETSON DR
ROCKLAND, MA 02370

CHANDRASHEKAR SESHAPPA &
BAIL SHARMILA C TRUSTEES
775 PLEASANT ST U-#14
WEYMOUTH, MA 02189

COOK JOHN F JR & PAUL K TIC
25 WORONOCO RD
WEYMOUTH, MA 02191

DIVITO JOHN L
289 NECK ST
WEYMOUTH, MA 02191

ES REALTY LLC
C/O ELECTRO SWITCH CORP
775-1 PLEASANT ST
WEYMOUTH, MA 02189-2103

ES REALTY LLC
C/O ELECTRO SWITCH CORP
775-2 PLEASANT ST
WEYMOUTH, MA 02189-2103

FISHMAN SCOTT & JENNINGS
RAYMOND D III & GARDNER MARK
775 PLEASANT ST #7
WEYMOUTH, MA 02189

GUSTAFSON DONALD J & JAMES TRS
DJG REALTY TRUST
775 PLEASANT ST U-6
E WEYMOUTH, MA 02189

GUSTAFSON DONALD J TRS
R & D REALTY TRUST
775 PLEASANT ST U-5
E WEYMOUTH, MA 02189

HAROLD BROTHERS REALTY, LLC
77 ACCORD POND PARK
NORWELL, MA 02061

HICKOX JAMES TRUSTEE
BDJJ REALTY TRUST
P O BOX 501
S WEYMOUTH, MA 02190

JOHNSON ELIZABETH M
775 PLEASANT ST UNIT 3
WEYMOUTH, MA 02189

KRL REALTY LLC
805 PLEASANT ST
WEYMOUTH, MA 02189

LARSON JEROLD B
73 WOODROCK RD
E WEYMOUTH, MA 02189-2335

MOORE ROAD LLC
199 UNION ST
ROCKLAND, MA 02370

NATIONAL RE INVESTMENT, LLC
3 HOLMES STREET
BRAINTREE, MA 02184

OLEARY LEO F & MICHAEL J TRS
L F & M REALTY TRUST
775 PLEASANT ST-UNIT 13
E WEYMOUTH, MA 02189

O'LEARY MICHAEL J TRUSTEE
THE L. F. & M. REALTY TRUST
775 PLEASANT ST SUITE 13
WEYMOUTH, MA 02190

POOR CHARLES E / TRUSTEE
BUTTONWOOD TRUST
775 PLEASANT ST #8
WEYMOUTH, MA 02189

POPCON LLC
775 PLEASANT ST
UNIT 4
WEYMOUTH, MA 02188

SCHOFIELD ALBERT R JR TRUSTEE
56 WOODROCK RD NOMINEE TRUST
160 OLD DERBY ST
STE 1000
HINGHAM, MA 02043

SCHOFIELD ALBERT R JR TRUSTEE
WOODROCK 55 NOMINEE TRUST
160 OLD DERBY ST
STE 1000
HINGHAM, MA 02043

SPELLMAN KAREN A TRUSTEE
PLEASANT POND REALTY TRUST
450 POND ST
S WEYMOUTH, MA 02190

THORNTON SHARON M TRUSTEE
U16 PLEASANT OFC PK RLTY TR
775 PLEASANT ST U-16
E WEYMOUTH, MA 02189

WEY LODGE 2232 BENEVOLENT &
PROTECT ORDER OF ELKS USA INC
ATTN: PATRICIA A FABELLA TREAS
1197 WASHINGTON ST
WEYMOUTH, MA 02189

3/1/2021

PARCEL #	LOCATION	OWNER NAME/ADDRESS	CERTIFIED	
			YES	NO
MAP: 35 BLOCK: 446 LOT: 24 EXT: 0	0 PLEASANT ST	WEY LODGE 2232 BENEVOLENT & PROTECT ORDER OF ELKS USA INC ATTN: PATRICIA A FAEILLA TREAS 1197 WASHINGTON ST WEYMOUTH, MA, 02189	<input checked="" type="checkbox"/>	<input type="checkbox"/>
MAP: 35 BLOCK: 446 LOT: 3 EXT: 0	739 PLEASANT ST	COOK JOHN F JR & PAUL K TIC 25 WORONOCO RD WEYMOUTH, MA, 02191	<input checked="" type="checkbox"/>	<input type="checkbox"/>
MAP: 35 BLOCK: 446 LOT: 31 EXT: 1	775 PLEASANT ST	ES REALTY LLC C/O ELECTRO SWITCH CORP 775-1 PLEASANT ST WEYMOUTH, MA, 02189-2103	<input checked="" type="checkbox"/>	<input type="checkbox"/>
MAP: 35 BLOCK: 446 LOT: 31 EXT: 2	775 PLEASANT ST	ES REALTY LLC C/O ELECTRO SWITCH CORP 775-2 PLEASANT ST WEYMOUTH, MA, 02189-2103	<input checked="" type="checkbox"/>	<input type="checkbox"/>
MAP: 35 BLOCK: 446 LOT: 31 EXT: 3	775 PLEASANT ST	JOHNSON ELIZABETH M 775 PLEASANT ST UNIT 3 WEYMOUTH, MA, 02189	<input checked="" type="checkbox"/>	<input type="checkbox"/>
MAP: 35 BLOCK: 446 LOT: 31 EXT: 4	775 PLEASANT ST	POPCON LLC 775 PLEASANT ST UNIT 4 WEYMOUTH, MA, 02188	<input checked="" type="checkbox"/>	<input type="checkbox"/>
MAP: 35 BLOCK: 446 LOT: 31 EXT: 5	775 PLEASANT ST	GUSTAFSON DONALD J TRS R & D REALTY TRUST 775 PLEASANT ST U-5 E WEYMOUTH, MA, 02189	<input checked="" type="checkbox"/>	<input type="checkbox"/>
MAP: 35 BLOCK: 446 LOT: 31 EXT: 6	775 PLEASANT ST	GUSTAFSON DONALD J & JAMES TRS DJG REALTY TRUST 775 PLEASANT ST U-6 E WEYMOUTH, MA, 02189	<input checked="" type="checkbox"/>	<input type="checkbox"/>
MAP: 35 BLOCK: 446 LOT: 31 EXT: 7	775 PLEASANT ST	FISHMAN SCOTT & JENNINGS RAYMOND D III & GARDNER MARK 775 PLEASANT ST #7 WEYMOUTH, MA, 02189	<input checked="" type="checkbox"/>	<input type="checkbox"/>
MAP: 35 BLOCK: 446 LOT: 31 EXT: 8	775 PLEASANT ST	POOR CHARLES E / TRUSTEE BUTTONWOOD TRUST 775 PLEASANT ST #8 WEYMOUTH, MA, 02189	<input checked="" type="checkbox"/>	<input type="checkbox"/>

3/1/2021

PARCEL #	LOCATION	OWNER NAME/ADDRESS	CERTIFIED	
			YES	NO
MAP: BLOCK: LOT: EXT:	35 446 31 9	775 PLEASANT ST CAPONE DIANE 2 CORNET STETSON DR ROCKLAND, MA, 02370	<input checked="" type="checkbox"/>	<input type="checkbox"/>
MAP: BLOCK: LOT: EXT:	35 446 31 10	775 PLEASANT ST HICKOX JAMES TRUSTEE BDJJ REALTY TRUST P O BOX 501 S WEYMOUTH, MA, 02190	<input checked="" type="checkbox"/>	<input type="checkbox"/>
MAP: BLOCK: LOT: EXT:	35 446 31 11	775 PLEASANT ST DIVITO JOHN L 289 NECK ST WEYMOUTH, MA, 02191	<input checked="" type="checkbox"/>	<input type="checkbox"/>
MAP: BLOCK: LOT: EXT:	35 446 31 12	775 PLEASANT ST SPELLMAN KAREN A TRUSTEE PLEASANT POND REALTY TRUST 450 POND ST S WEYMOUTH, MA, 02190	<input checked="" type="checkbox"/>	<input type="checkbox"/>
MAP: BLOCK: LOT: EXT:	35 446 31 13	775 PLEASANT ST OLEARY LEO F & MICHAEL J TRS L F & M REALTY TRUST 775 PLEASANT ST-UNIT 13 E WEYMOUTH, MA, 02189	<input checked="" type="checkbox"/>	<input type="checkbox"/>
MAP: BLOCK: LOT: EXT:	35 446 31 14	775 PLEASANT ST CHANDRASHEKAR SESHAPPA & BAIL SHARMILA C TRUSTEES 775 PLEASANT ST U-#14 WEYMOUTH, MA, 02189	<input checked="" type="checkbox"/>	<input type="checkbox"/>
MAP: BLOCK: LOT: EXT:	35 446 31 15	775 PLEASANT ST O'LEARY MICHAEL J TRUSTEE THE L. F. & M. REALTY TRUST 775 PLEASANT ST SUITE 13 WEYMOUTH, MA, 02190	<input checked="" type="checkbox"/>	<input type="checkbox"/>
MAP: BLOCK: LOT: EXT:	35 446 31 16	775 PLEASANT ST THORNTON SHARON M TRUSTEE U16 PLEASANT OFC PK RLTY TR 775 PLEASANT ST U-16 E WEYMOUTH, MA, 02189	<input checked="" type="checkbox"/>	<input type="checkbox"/>
MAP: BLOCK: LOT: EXT:	35 446 31 17	775 PLEASANT ST NATIONAL RE INVESTMENT, LLC 3 HOLMES STREET BRAintree, MA, 02184	<input checked="" type="checkbox"/>	<input type="checkbox"/>
MAP: BLOCK: LOT: EXT:	35 446 23 0	805 PLEASANT ST KRL REALTY LLC 805 PLEASANT ST WEYMOUTH, MA, 02189	<input checked="" type="checkbox"/>	<input type="checkbox"/>

3/1/2021

PARCEL #	LOCATION	OWNER NAME/ADDRESS	CERTIFIED	
			YES	NO
MAP: 35 BLOCK: 446 LOT: 38 EXT: 0	30 WOODROCK RD	30 WOODROCK ROAD LLC 1255 WASHINGTON ST WEYMOUTH, MA, 02189	<input checked="" type="checkbox"/>	<input type="checkbox"/>
MAP: 35 BLOCK: 446 LOT: 9 EXT: 0	44 WOODROCK RD	HAROLD BROTHERS REALTY, LLC 77 ACCORD POND PARK NORWELL, MA, 02061	<input checked="" type="checkbox"/>	<input type="checkbox"/>
MAP: 35 BLOCK: 446 LOT: 25 EXT: 0	55 WOODROCK RD	SCHOFIELD ALBERT R JR TRUSTEE WOODROCK 55 NOMINEE TRUST 160 OLD DERBY ST STE 1000 HINGHAM, MA, 02043	<input checked="" type="checkbox"/>	<input type="checkbox"/>
MAP: 35 BLOCK: 446 LOT: 29 EXT: 0	56 WOODROCK RD	SCHOFIELD ALBERT R JR TRUSTEE 56 WOODROCK RD NOMINEE TRUST 160 OLD DERBY ST STE 1000 HINGHAM, MA, 02043	<input checked="" type="checkbox"/>	<input type="checkbox"/>
MAP: 35 BLOCK: 446 LOT: 28 EXT: 0	70 WOODROCK RD	MOORE ROAD LLC 199 UNION ST ROCKLAND, MA, 02370	<input checked="" type="checkbox"/>	<input type="checkbox"/>
MAP: 35 BLOCK: 446 LOT: 27 EXT: 0	73 WOODROCK RD	LARSON JEROLD B 73 WOODROCK RD E WEYMOUTH, MA, 02189-2335	<input checked="" type="checkbox"/>	<input type="checkbox"/>

This list of abutters is a certified copy of the Town of Weymouth's tax records for fiscal year 2021. The record of ownership is accurate through October 2020.

Prepared by:

Reviewed by:

|

TOWN OF WEYMOUTH

NOTIFICATION TO ABUTTERS UNDER THE MASSACHUSETTS WETLANDS PROTECTION ACT AND LOCAL WETLANDS PROTECTION ORDINANCE, CHAPTER 7, SECTION 301

Revision for Remote Meetings during COVID-19 State of Emergency

In accordance with the second paragraph of Massachusetts General Laws Chapter 131, Section 40, you are hereby notified of the following:

- A. The name of the applicant is Vermints inc.
- B. The applicant has filed: Notice of Intent, or OOC Amendment Request, or Request for Determination with the Conservation Commission for the municipality of Weymouth seeking permission to remove, fill, dredge or alter an Area Subject to Protection under the Wetlands Protection Act (General Laws Chapter 131, Section 40).
- C. The address of the lot where the activity is proposed and a brief description including square footage and/or dimensions of proposed project:
Intends to install a new utility poles at
55 Woodrock Rd.
- D. Copies of the Notice of Intent or OOC Amendment Request or Request for Determination may be examined at Town Hall, 75 Middle Street, Conservation Office, 3rd floor (it is recommended to call for an appointment first at 781-340-5007). Copies may also be viewed on the Town of Weymouth website, on the Conservation Commission webpage, in the Current and Past Cases tab at:
<https://www.weymouth.ma.us/conservation-commission/pages/project-documents>
- E. Copies of the Notice of Intent or OOC Amendment Request or Request for Determination may be obtained from (check one):
 the Applicant or the Applicant's Representative
by calling this telephone number 781-340-4440 contact person Gary Rinkus
between the hours of: 8am - 5pm on the following days of the week: M-F
- F. Information regarding the date, time, and instructions for joining the REMOTE public hearing, to be held via the WebEx platform, may be obtained from:

Weymouth Conservation Commission

By calling this telephone number: 781-340-5007
Between the hours of: 8:30 - 4:30 Mon. though Friday

Instructions for joining the remote public hearing, via the WebEx website or via telephone, will be included on the meeting agenda, which will be posted on the Conservation Commission webpage at least 48 hours prior to the meeting, at: <https://www.weymouth.ma.us/conservation-commission>

NOTE: Notice of the public hearing/meeting, including its date, time and remote venue, will be published at least five days in advance in the Patriot Ledger, and will also be posted on the Town website at www.weymouth.ma.us not less than forty-eight hours in advance. You may also contact the Weymouth Conservation Commission or the Department of Environmental Protection Regional office for more information about this application or the Wetland Protection Act. To contact DEP call 508-946-2700.

AFFIDAVIT OF SERVICE

Under the Massachusetts Wetlands Protection Act and Code of Ordinances, Town of Weymouth, Chapter 7, Section 301

(To be submitted to the Massachusetts Department of Environmental Protection and the Weymouth Conservation Commission when filing a Notice of Intent or Request for Determination)

I Gary Rinkus hereby certify under the pains and penalties of perjury that on _____ (date)

I gave notification to abutters in compliance with the second paragraph of Massachusetts General Laws Chapter 131, Section 40, and the DEP Guide to Abutter Notification dated April 8, 1994, and Town of Weymouth, in connection with the following matter:

A Notice of Intent or Request for Determination filed under the Massachusetts Wetlands Protection Act by

Vermints inc.

With the Town of Weymouth Conservation Commission on _____

(Date)

For property located at 55 woodrock rd

Shown on Assessors Map# 035 Block # 446 Lot# 25


The forms of the notification, and a list of the abutters and town departments to whom it was given and their addresses, are attached to this Affidavit of Service.

Gary Rinkus
Name

2/26/2021
Date

GARY RINKUS
VERMINTS INC
105 FINELL DR
WEYMOUTH MA 02189

Service Request:	30088618
Drawings:	
Electrical Contractor:	
Customer's Contribution:	\$11,243.85
Billing Party:	
Customer's Responsibilities:	<ul style="list-style-type: none"> ▶ Return signed Service Agreement, if accepted. ▶ Provide all necessary right-of-way easements ▶ Notify National Grid if any changes in the Billing Party will occur. ▶ Payment in full, upon receipt of the invoice. Payment is non-refundable
National Grid Responsibilities:	<p>Nationa Grid to Install 2 - 45' Class 2 Poles, Frame New Pole 6-2 & Existing Pole 6 with 3 Phase Dead Ends. Frame Pole 6-1 3 Phase Through (angle) Installing Triplex Secondary & 3 Phase Primary from Existing Pole to New Pole 6-2. Installing a 150 KVA 277/48V Transformer Bank, 6 Cutouts and Cutout Brackets, Down Ground Assembly, 3 Anchors and 12.5 MF Down Guys. National Grid Installing 336 Quad Service drop from New pole 6-2 to Building.</p> <p>Customer to install National Grid approved 7 terminal class 320 meter socket with manual bypass, cold sequence metering (main before each meter) to be located outside.</p>
Construction Lead Time:	<p>Approximately 4-6 weeks will be necessary for construction. Upon receipt of payments, permits, right-of-way and the signed Proposal, this project will be added to National Grid's construction schedule.</p> <p>Note: Payment must be made upon receipt of the invoice. The correct mailing address for payments will be listed on the invoice.</p>
Remarks:	<p>This proposal is based upon projected cost and rate schedule provisions in effect at the date of this proposal and will be withdrawn if not accepted within 90 days of the date of this Proposal.</p> <p>This proposal and all attached documentation is proprietary property of National Grid and can only be used for its intended purpose New Service, at VERMINTS INC and shall not be otherwise disclosed.</p>
Prepared By:	Donna Langlais Customer Connections Rep 781-907-3506



New Electric Service to #55 Woodrock Rd, Weymouth, MA.

Wetland and Wetland Change Areas Map

Map Tools

Overview Map Layers Legend Map Help Contact

Zoom To Address

Enter Address: 155 woodrock rd Weymouth

Submit Clear



Wetland and Wetland Change Areas Map



Map Tools

Overview Map Layers Legend Map Help Contact

MassDEP Online Map Viewer

55 Woodrock Rd Weymouth, MA
 Feeder 8W2

3 PH, 400A, 277/480V
 2nd Service to Building

Pole 6:

Frame Pole (Per 9-417A - 3 PH C/F) OF Back of Existing Classroom
 Install Secondary Dead End

Install 3 Cutouts (Fuse @ 25K) & C/O Brackets
 Pole 6-1

Install 45' Class 2 Pole, 30' West of Existing Pole 6
 Frame Per CS 9-414A (11-45 Degree Angle)

Install 1 Bisectioning Anchor 8' Lead & 12.5 MF Down Guy
 Install Secondary Through Bolt
 Pole 6-2

Install 45' Class 2 Pole, 140' Southwest of Pole 6-1
 Frame Per CS 9-417A (3 PH Dead End)

Install 1 Primary & Secondary Anchor & 2 - 12.5 MF Down Guys
 Install Secondary Dead End

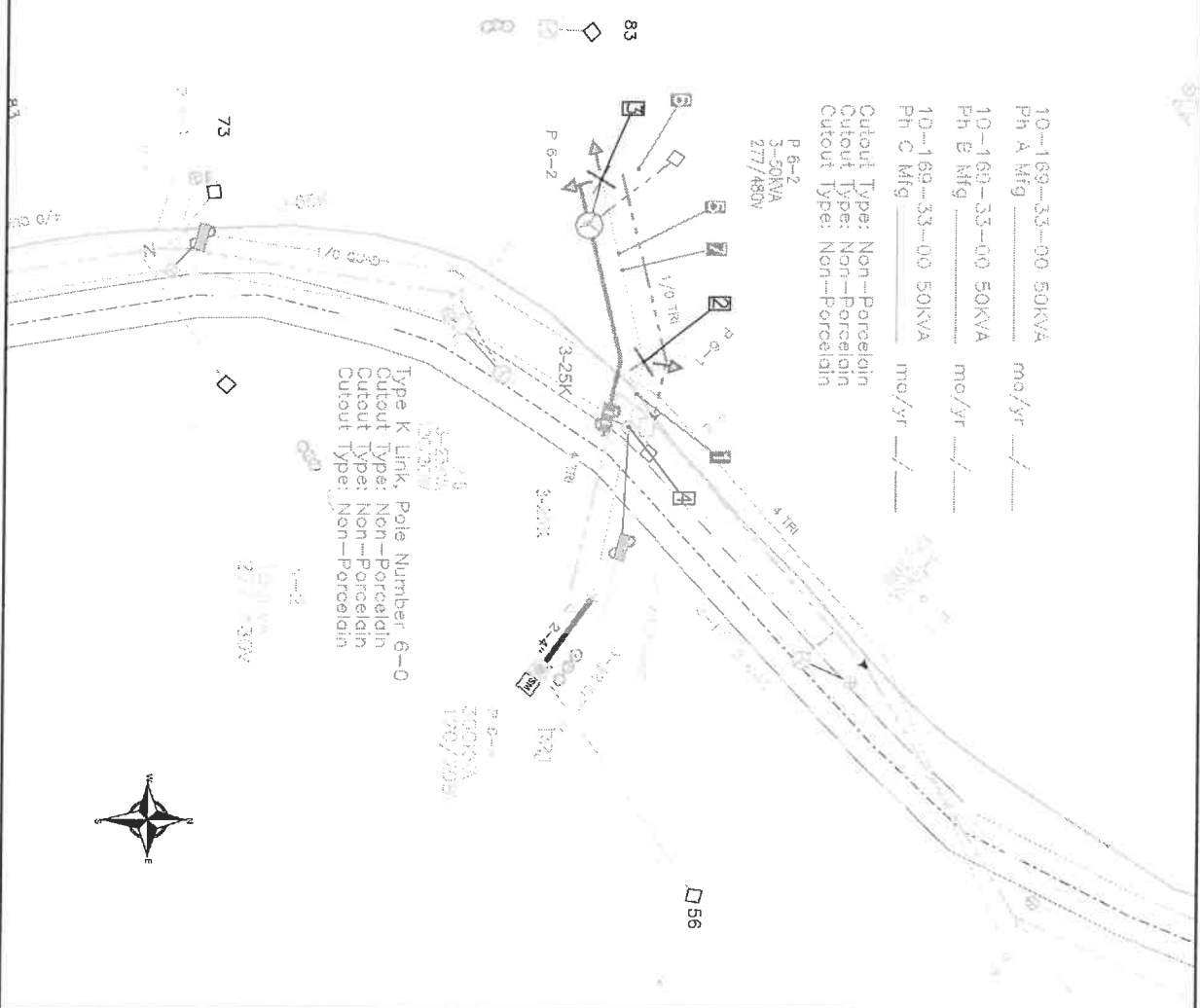
Install a 150 KVA, 13.8/277KV to 480/277V Xtrmr Bank
 Install 3 Cutouts (Fuse @ 15K), C/O Brackets & DGA

Install 3 - 1/0 Bare Primaries - Pole 6 to Pole 6-2
 Install 1/0 Triplex Secondary - Pole 6 to Pole 6-2

Install Quad 3/8 Secondary from Pole 6-2 to Building

Customer to install National Grid approved 7 terminal class 320 meter socket
 with manual bypass, cold sequence metering (man before each meter) to be
 located outside.

1	25000	25000	25000	25000	25000
2	25000	25000	25000	25000	25000
3	25000	25000	25000	25000	25000
4	25000	25000	25000	25000	25000
5	25000	25000	25000	25000	25000
6	25000	25000	25000	25000	25000
7	25000	25000	25000	25000	25000
8	25000	25000	25000	25000	25000
9	25000	25000	25000	25000	25000
10	25000	25000	25000	25000	25000
11	25000	25000	25000	25000	25000
12	25000	25000	25000	25000	25000
13	25000	25000	25000	25000	25000
14	25000	25000	25000	25000	25000
15	25000	25000	25000	25000	25000
16	25000	25000	25000	25000	25000
17	25000	25000	25000	25000	25000
18	25000	25000	25000	25000	25000
19	25000	25000	25000	25000	25000
20	25000	25000	25000	25000	25000
21	25000	25000	25000	25000	25000
22	25000	25000	25000	25000	25000
23	25000	25000	25000	25000	25000
24	25000	25000	25000	25000	25000
25	25000	25000	25000	25000	25000
26	25000	25000	25000	25000	25000
27	25000	25000	25000	25000	25000
28	25000	25000	25000	25000	25000
29	25000	25000	25000	25000	25000
30	25000	25000	25000	25000	25000
31	25000	25000	25000	25000	25000
32	25000	25000	25000	25000	25000
33	25000	25000	25000	25000	25000
34	25000	25000	25000	25000	25000
35	25000	25000	25000	25000	25000
36	25000	25000	25000	25000	25000
37	25000	25000	25000	25000	25000
38	25000	25000	25000	25000	25000
39	25000	25000	25000	25000	25000
40	25000	25000	25000	25000	25000
41	25000	25000	25000	25000	25000
42	25000	25000	25000	25000	25000
43	25000	25000	25000	25000	25000
44	25000	25000	25000	25000	25000
45	25000	25000	25000	25000	25000
46	25000	25000	25000	25000	25000
47	25000	25000	25000	25000	25000
48	25000	25000	25000	25000	25000
49	25000	25000	25000	25000	25000
50	25000	25000	25000	25000	25000
51	25000	25000	25000	25000	25000
52	25000	25000	25000	25000	25000
53	25000	25000	25000	25000	25000
54	25000	25000	25000	25000	25000
55	25000	25000	25000	25000	25000
56	25000	25000	25000	25000	25000
57	25000	25000	25000	25000	25000
58	25000	25000	25000	25000	25000
59	25000	25000	25000	25000	25000
60	25000	25000	25000	25000	25000
61	25000	25000	25000	25000	25000
62	25000	25000	25000	25000	25000
63	25000	25000	25000	25000	25000
64	25000	25000	25000	25000	25000
65	25000	25000	25000	25000	25000
66	25000	25000	25000	25000	25000
67	25000	25000	25000	25000	25000
68	25000	25000	25000	25000	25000
69	25000	25000	25000	25000	25000
70	25000	25000	25000	25000	25000
71	25000	25000	25000	25000	25000
72	25000	25000	25000	25000	25000
73	25000	25000	25000	25000	25000
74	25000	25000	25000	25000	25000
75	25000	25000	25000	25000	25000
76	25000	25000	25000	25000	25000
77	25000	25000	25000	25000	25000
78	25000	25000	25000	25000	25000
79	25000	25000	25000	25000	25000
80	25000	25000	25000	25000	25000
81	25000	25000	25000	25000	25000
82	25000	25000	25000	25000	25000
83	25000	25000	25000	25000	25000
84	25000	25000	25000	25000	25000
85	25000	25000	25000	25000	25000
86	25000	25000	25000	25000	25000
87	25000	25000	25000	25000	25000
88	25000	25000	25000	25000	25000
89	25000	25000	25000	25000	25000
90	25000	25000	25000	25000	25000
91	25000	25000	25000	25000	25000
92	25000	25000	25000	25000	25000
93	25000	25000	25000	25000	25000
94	25000	25000	25000	25000	25000
95	25000	25000	25000	25000	25000
96	25000	25000	25000	25000	25000
97	25000	25000	25000	25000	25000
98	25000	25000	25000	25000	25000
99	25000	25000	25000	25000	25000
100	25000	25000	25000	25000	25000



NATIONAL GRID USA		07-20-30088618 1-10	
WORK REQUEST: 07-20-30088618	DESCRIPTION: NEW COMM 2ND SVC, 400A, 277/480, 3PH, OH, 1 MTR O/S	<input type="checkbox"/> BUILT AS DESIGNED	ED/MD: 07
STORMS ORDER: 30088618	DATE: 10/23/2020	<input type="checkbox"/> AS BUILT CHANGED	FEEDER NO, 8W2
DESIGNER: Miranda, Emanuel		PHONE NUMBER: 7819073283	SHEET 1 OF 1
JOB NUMBER: 55 Woodrock Rd Weymouth	EMP ID:	DATE:	
FORWARD ST:		DRAWN BY:	

