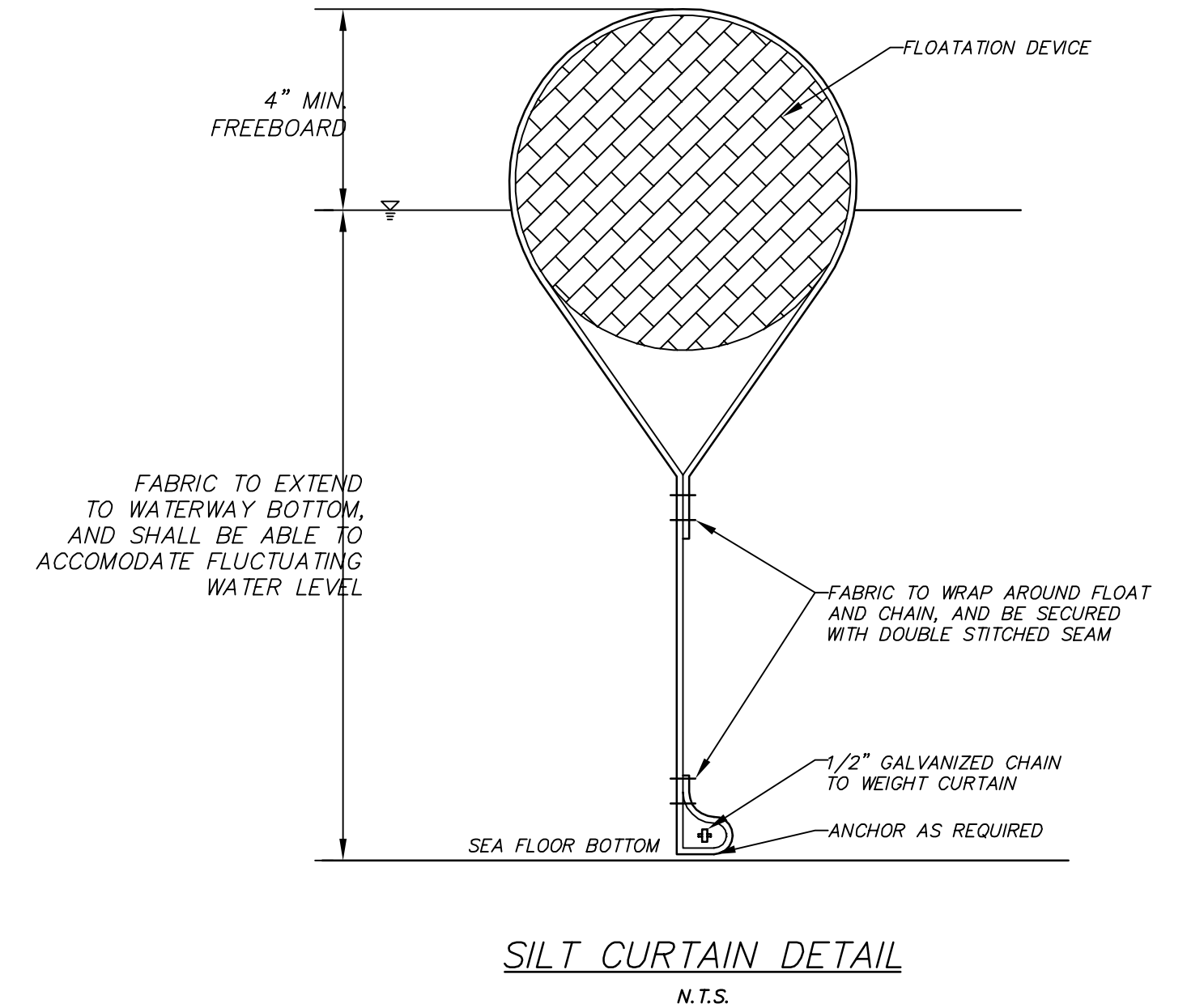
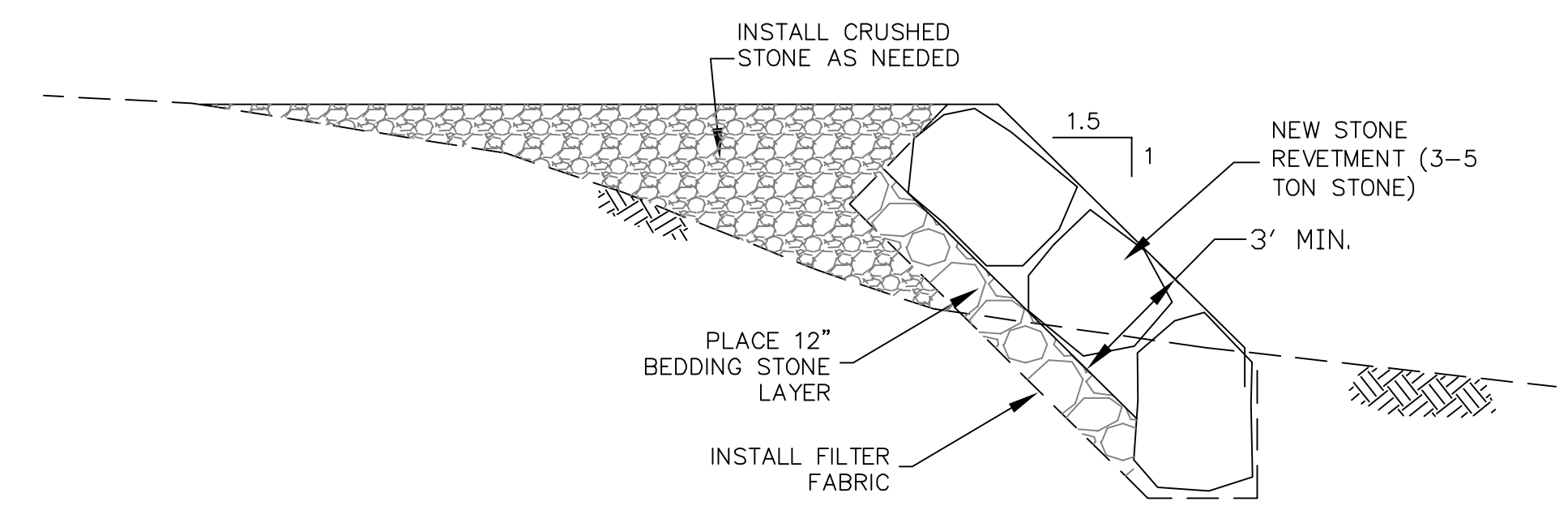
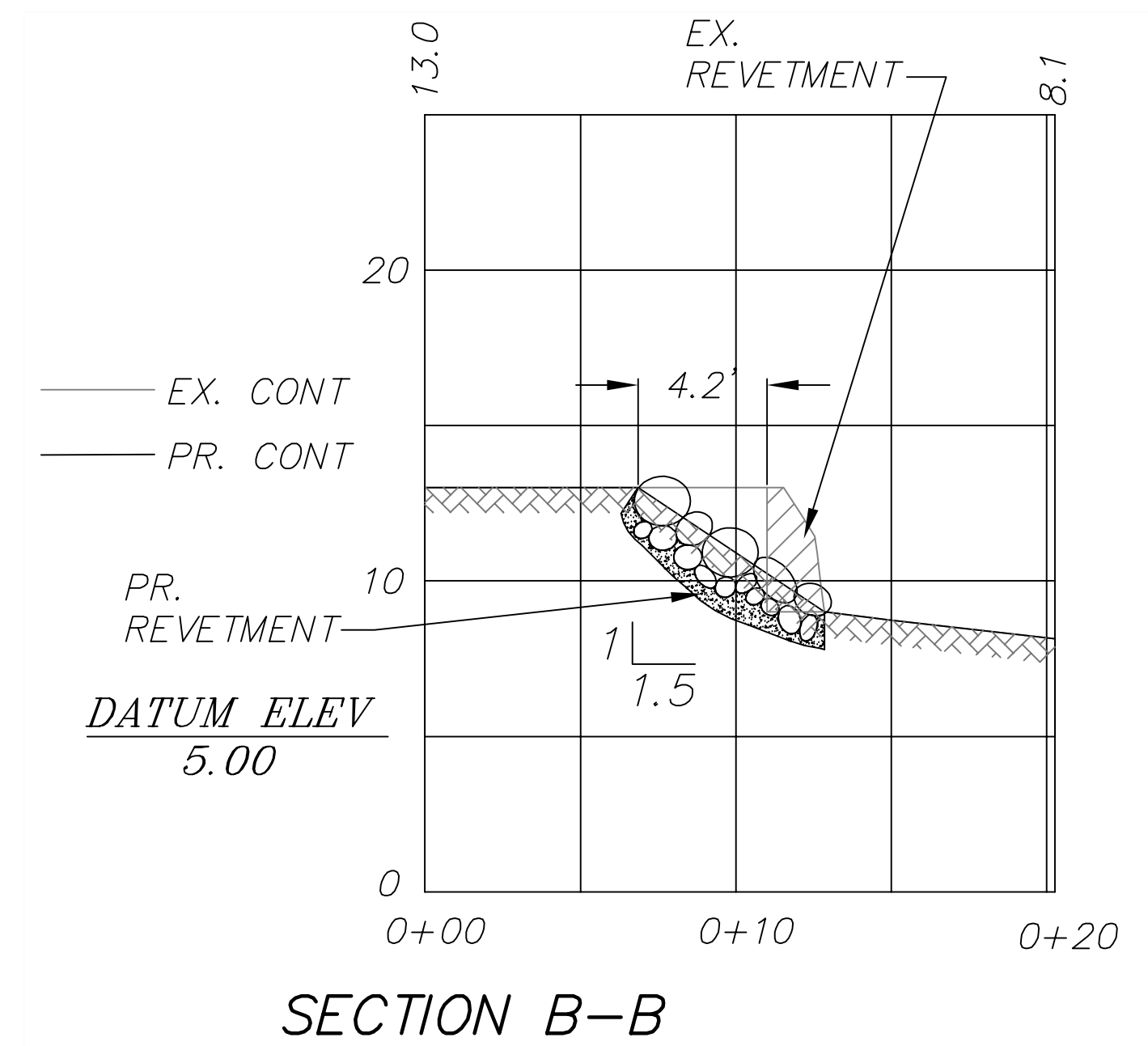
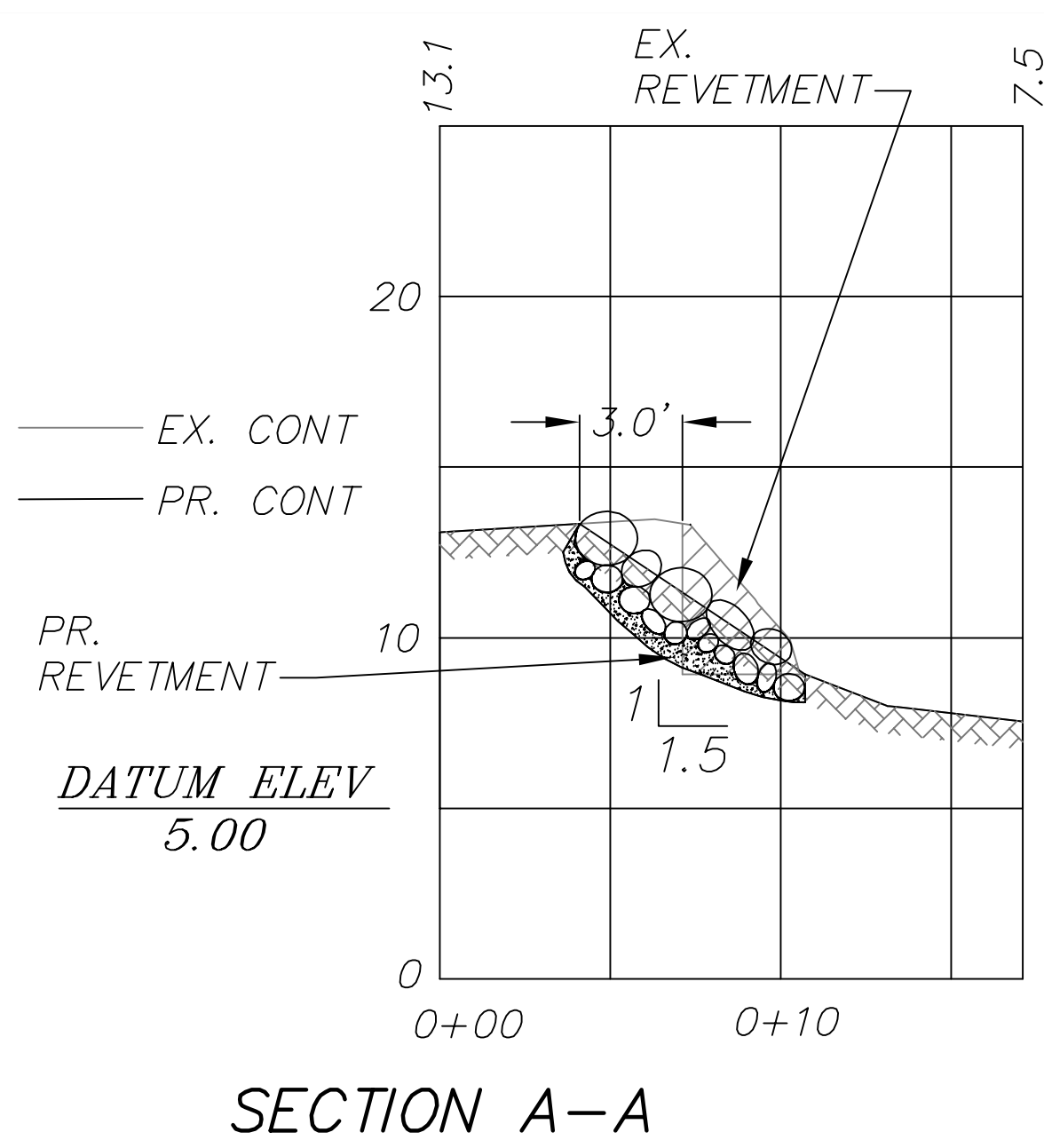


PROFILE SCALE:
HORIZONTAL: 1"=5'
VERTICAL: 1"=5'



GENERAL NOTES:

- EXISTING CONDITIONS DEPICTED WERE OBTAINED FROM A SURVEY PLAN PREPARED BY TERRA NOVA SURVEY CONSULTANTS, DATED MAY 6, 2021.
- CURRENT OWNER: KEENE J H & KEENEY C J & JACKSON G D TRS NORTON ST TR C/O BERTS BOAT YARD ASSESSORS REFERENCE: 10-128-4 ZONE: I-2, R-1
- ELEVATIONS SHOWN HEREON ARE ON TOWN OF WEYMOUTH DATUM.
- A PORTION OF THE LOCUS PROPERTY LIES WITHIN A FEMA ZONE AE-10 (16.6 TOWN OF WEYMOUTH DATUM) AS SHOWN ON FIRM 25021C0227F DATED 6-15-2021.



REVISIONS:		
NO.	COMMENTS:	DATE:
1	COMMISSION COMMENTS	3/18/2022

PROPOSED SITE PLAN
69 NORTON STREET
WEYMOUTH, MASSACHUSETTS

DRAWN BY: JKY
DESIGNED BY: SPH
CHECKED BY: SPH

DATE: 7-6-2021
LATEST REVISION:



1285 WASHINGTON STREET
WEYMOUTH, MA
(781) 335-1464

PREPARED FOR:
Permit

SHEET
C-1