



1285 Washington Street,
Weymouth, MA 02189
Phone: 781-335-1464

November 20, 2020

Chair, Conservation Commission
Department of Planning and Community Development
75 Middle Street,
Weymouth, MA 02189

RE: 29 Sea Captain's Way
Notice of Intent

Dear Members:

Attached, please find a Notice of Intent (NOI) application for a proposed addition to an existing single-family residence. The subject property is a lot located at 29 Sea Captain's Way Weymouth, Massachusetts. Assessor's records designate the lot as Map 62 Block 642 Lot 12.

The subject site currently contains a single-family dwelling on an approximately 39,500 SF parcel of land. The lot is located at the end of a residential cul-de-sac off Pond Street in South Weymouth. Bordering Vegetated Wetlands (BVW) have been identified on the rear portion of the lot behind the existing residence and yard area. The wetlands were delineated by Ken Thomson, Botanist and field located by Hoyt Land Surveying.

The existing lot generally slopes from the lot frontage towards the rear wetland area. There are no existing stormwater controls on the site and runoff flows unchecked towards the wetland.

The proposal involves constructing an "in-law" addition to the existing residence as depicted on the included Site Plan. The lot is a single-family residential lot and is not subject to stormwater standards. However, in order to mitigate for the increase in impervious area and reduce chances of erosion, the roof flow is proposed to be captured and infiltrated in a pair of Cultec 330XLDH chambers. The chambers represent approximately 225 CF of water quality and recharge volume and they have been sized to infiltrate flows from the two-year through the 100-year design storms.

All work is proposed beyond the local 25-foot buffer zone, and erosion controls (filter soxx) are proposed to minimize erosion and siltation to the wetland area

during construction. Combined with the proposed infiltration of roof flows, we feel that this proposal serves to protect the resource area, meets the performance standards and preserves the local 25-foot buffer zone.

If you have any further questions regarding this application, please feel free to contact me at 781-335-1464. We look forward to discussing this project at the public hearing.

Sincerely,

A handwritten signature in black ink, appearing to read "Shawn P. Hardy". The signature is fluid and cursive, written over a horizontal line.

Shawn P. Hardy, PE
Managing Partner

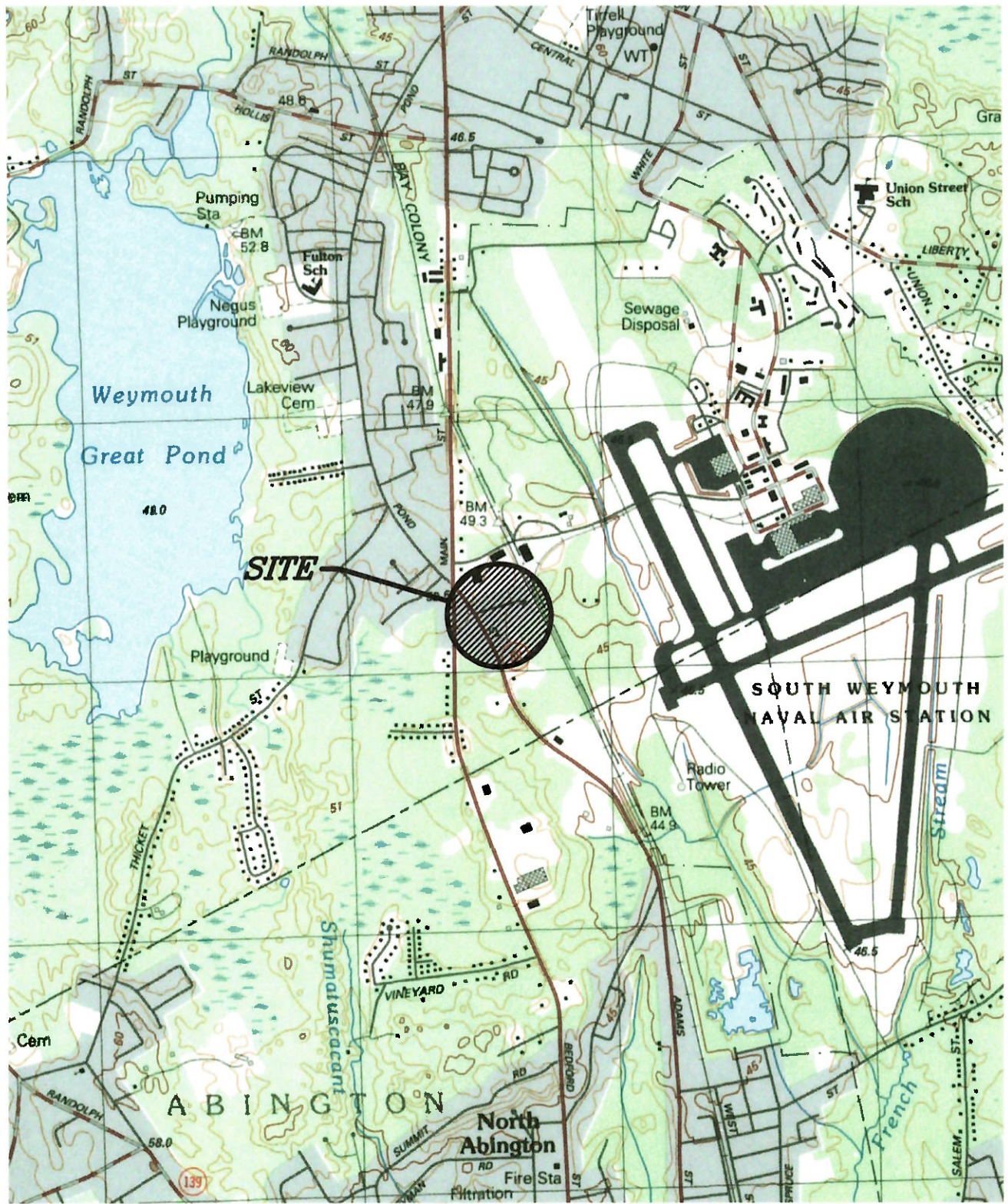


FIGURE 1
USGS QUAD MAP


Not To Scale

NOTE: IMAGE OBTAINED FROM MASS GIS WEBSITE

**NOTICE OF INTENT
UNDER THE TOWN OF WEYMOUTH
WETLANDS PROTECTION ORDINANCE, CHAPTER 7, SECTION 301**

1. Project Location 29 Sea Captain's Waye
2. Town of Weymouth Atlas Reference (Parcel #) Map 62 Block 642 Lot 12
3. Project Description "in-law" addition to existing single-family home
4. County, Norfolk: Book 25479 Page 112
5. *Applicant Christina Pessia *Telephone# 781-983-7426
6. *Applicant Address 29 Sea Captain's Waye
7. Property Owner same
8. Representative Shawn Hardy Telephone# 781-335-1464
Hardy + Man Design Group, P.C.
9. Representative's Address 1285 Washington Street, Weymouth, MA 02189
10. **Billing Party for Legal Notice (All info is required):**
Name: Christina Pessia
Address: 29 Sea Captain's Waye, Weymouth, MA 02190
Home Phone: _____ Cell: 781-983-7426
Email address pperella321@gmail.com
11. Has the Conservation Commission received the **original material plus six (6) copies** of the Notice of Intent form, 8.5"x11", U.S.G.S. locus and 8.5"x11" sheet clearly showing the proposed site and work in addition to labeled resource areas? YES X NO _____
12. Are the following additional interests relevant to the proposed project? If so, Notice of Intent must include a discussion of these interests. Aesthetics N Wildlife N Recreation N
Erosion Control Y
13. Have you filed your Local Wetland Fees? State Fees? YES X NO _____
14. Have you filed the Abutters' Notification and Affidavit of Service? YES X NO _____

I, THE UNDERSIGNED, HEREBY APPLY FOR A PERMIT PURSUANT TO THE CODE OF ORDINANCES, TOWN OF WEYMOUTH, CHAPTER 7, SECTION 301



Signature

11/20/2020
Date

*THE WEYMOUTH CONSERVATION OFFICE WILL SUBMIT THE NECESSARY LEGAL AD, AND THE APPLICANT WILL BE BILLED DIRECTLY BY THE PATRIOT LEDGER. FOR BILLING PURPOSES, THE PATRIOT LEDGER REQUIRES THAT THE TELEPHONE NUMBER SUBMITTED MUST BE THE DIRECT CONTACT NUMBER THAT MATCHES THE NAME AND ADDRESS OF THE APPLICANT, OTHERWISE THE LEGAL AD WILL NOT BE PUBLISHED AND THE HEARING WILL BE DELAYED.



Massachusetts Department of Environmental Protection
Bureau of Resource Protection - Wetlands

WPA Form 3 – Notice of Intent

Massachusetts Wetlands Protection Act M.G.L. c. 131, §40

Provided by MassDEP:

MassDEP File Number

Document Transaction Number

Weymouth

City/Town

Important:
When filling out forms on the computer, use only the tab key to move your cursor - do not use the return key.



Note:
Before completing this form consult your local Conservation Commission regarding any municipal bylaw or ordinance.

A. General Information

1. Project Location (**Note:** electronic filers will click on button to locate project site):

29 Sea Captain's Way

a. Street Address

Weymouth

b. City/Town

02190

c. Zip Code

Latitude and Longitude:

Map 62 Block 642

f. Assessors Map/Plat Number

d. Latitude

e. Longitude

Lot12

g. Parcel /Lot Number

2. Applicant:

Christina

a. First Name

Pessia

b. Last Name

c. Organization

29 Sea Captain's Way

d. Street Address

Weymouth

e. City/Town

MA

f. State

02190

g. Zip Code

781-983-7246

h. Phone Number

i. Fax Number

pperella321@gmail.com

j. Email Address

3. Property owner (required if different from applicant): Check if more than one owner

a. First Name

b. Last Name

c. Organization

d. Street Address

e. City/Town

f. State

g. Zip Code

h. Phone Number

i. Fax Number

j. Email address

4. Representative (if any):

Shawn

a. First Name

Hardy

b. Last Name

Hardy + Man Design Group, P.C.

c. Company

1285 Washington St.

d. Street Address

Weymouth

e. City/Town

MA

f. State

02189

g. Zip Code

781-335-1464

h. Phone Number

i. Fax Number

shardy@hardymandesign.com

j. Email address

5. Total WPA Fee Paid (from NOI Wetland Fee Transmittal Form):

\$110 + \$100 (local)

a. Total Fee Paid

\$42.50

b. State Fee Paid

\$67.50 + \$100 (local)

c. City/Town Fee Paid



Massachusetts Department of Environmental Protection
Bureau of Resource Protection - Wetlands

WPA Form 3 – Notice of Intent

Massachusetts Wetlands Protection Act M.G.L. c. 131, §40

Provided by MassDEP:

MassDEP File Number

Document Transaction Number

Weymouth

City/Town

A. General Information (continued)

6. General Project Description:

Proposed "in-law" addition to an existing single-family residence

7a. Project Type Checklist: (Limited Project Types see Section A. 7b.)

- 1. Single Family Home
- 2. Residential Subdivision
- 3. Commercial/Industrial
- 4. Dock/Pier
- 5. Utilities
- 6. Coastal engineering Structure
- 7. Agriculture (e.g., cranberries, forestry)
- 8. Transportation
- 9. Other

7b. Is any portion of the proposed activity eligible to be treated as a limited project (including Ecological Restoration Limited Project) subject to 310 CMR 10.24 (coastal) or 310 CMR 10.53 (inland)?

1. Yes No If yes, describe which limited project applies to this project. (See 310 CMR 10.24 and 10.53 for a complete list and description of limited project types)

2. Limited Project Type

If the proposed activity is eligible to be treated as an Ecological Restoration Limited Project (310 CMR10.24(8), 310 CMR 10.53(4)), complete and attach Appendix A: Ecological Restoration Limited Project Checklist and Signed Certification.

8. Property recorded at the Registry of Deeds for:

Norfolk

a. County

25479

c. Book

b. Certificate # (if registered land)

112

d. Page Number

B. Buffer Zone & Resource Area Impacts (temporary & permanent)

- 1. Buffer Zone Only – Check if the project is located only in the Buffer Zone of a Bordering Vegetated Wetland, Inland Bank, or Coastal Resource Area.
- 2. Inland Resource Areas (see 310 CMR 10.54-10.58; if not applicable, go to Section B.3, Coastal Resource Areas).

Check all that apply below. Attach narrative and any supporting documentation describing how the project will meet all performance standards for each of the resource areas altered, including standards requiring consideration of alternative project design or location.



Massachusetts Department of Environmental Protection
Bureau of Resource Protection - Wetlands

WPA Form 3 – Notice of Intent

Massachusetts Wetlands Protection Act M.G.L. c. 131, §40

Provided by MassDEP:

MassDEP File Number

Document Transaction Number

Weymouth

City/Town

B. Buffer Zone & Resource Area Impacts (temporary & permanent) (cont'd)

For all projects affecting other Resource Areas, please attach a narrative explaining how the resource area was delineated.

| Resource Area | Size of Proposed Alteration | Proposed Replacement (if any) |
|--|-----------------------------|-------------------------------|
| a. <input type="checkbox"/> Bank | 1. linear feet | 2. linear feet |
| b. <input type="checkbox"/> Bordering Vegetated Wetland | 1. square feet | 2. square feet |
| c. <input type="checkbox"/> Land Under Waterbodies and Waterways | 1. square feet | 2. square feet |
| | 3. cubic yards dredged | |

| Resource Area | Size of Proposed Alteration | Proposed Replacement (if any) |
|--|--|-------------------------------|
| d. <input type="checkbox"/> Bordering Land Subject to Flooding | 1. square feet | 2. square feet |
| | 3. cubic feet of flood storage lost | 4. cubic feet replaced |
| e. <input type="checkbox"/> Isolated Land Subject to Flooding | 1. square feet | |
| | 2. cubic feet of flood storage lost | 3. cubic feet replaced |
| f. <input type="checkbox"/> Riverfront Area | 1. Name of Waterway (if available) - specify coastal or inland | |

2. Width of Riverfront Area (check one):

- 25 ft. - Designated Densely Developed Areas only
- 100 ft. - New agricultural projects only
- 200 ft. - All other projects

3. Total area of Riverfront Area on the site of the proposed project: _____ square feet

4. Proposed alteration of the Riverfront Area:

a. total square feet _____ b. square feet within 100 ft. _____ c. square feet between 100 ft. and 200 ft. _____

5. Has an alternatives analysis been done and is it attached to this NOI? Yes No

6. Was the lot where the activity is proposed created prior to August 1, 1996? Yes No

3. Coastal Resource Areas: (See 310 CMR 10.25-10.35)

Note: for coastal riverfront areas, please complete **Section B.2.f.** above.



Massachusetts Department of Environmental Protection
Bureau of Resource Protection - Wetlands

WPA Form 3 – Notice of Intent

Massachusetts Wetlands Protection Act M.G.L. c. 131, §40

Provided by MassDEP:

MassDEP File Number

Document Transaction Number

Weymouth

City/Town

B. Buffer Zone & Resource Area Impacts (temporary & permanent) (cont'd)

Check all that apply below. Attach narrative and supporting documentation describing how the project will meet all performance standards for each of the resource areas altered, including standards requiring consideration of alternative project design or location.

Online Users:
 Include your document transaction number (provided on your receipt page) with all supplementary information you submit to the Department.

| <u>Resource Area</u> | <u>Size of Proposed Alteration</u> | <u>Proposed Replacement (if any)</u> |
|---|---|---|
| a. <input type="checkbox"/> Designated Port Areas | Indicate size under Land Under the Ocean, below | |
| b. <input type="checkbox"/> Land Under the Ocean | 1. square feet _____ | |
| | 2. cubic yards dredged _____ | |
| c. <input type="checkbox"/> Barrier Beach | Indicate size under Coastal Beaches and/or Coastal Dunes below | |
| d. <input type="checkbox"/> Coastal Beaches | 1. square feet _____ | 2. cubic yards beach nourishment _____ |
| e. <input type="checkbox"/> Coastal Dunes | 1. square feet _____ | 2. cubic yards dune nourishment _____ |
| | <u>Size of Proposed Alteration</u> | <u>Proposed Replacement (if any)</u> |
| f. <input type="checkbox"/> Coastal Banks | 1. linear feet _____ | |
| g. <input type="checkbox"/> Rocky Intertidal Shores | 1. square feet _____ | |
| h. <input type="checkbox"/> Salt Marshes | 1. square feet _____ | 2. sq ft restoration, rehab., creation _____ |
| i. <input type="checkbox"/> Land Under Salt Ponds | 1. square feet _____ | |
| | 2. cubic yards dredged _____ | |
| j. <input type="checkbox"/> Land Containing Shellfish | 1. square feet _____ | |
| k. <input type="checkbox"/> Fish Runs | Indicate size under Coastal Banks, inland Bank, Land Under the Ocean, and/or inland Land Under Waterbodies and Waterways, above | |
| | 1. cubic yards dredged _____ | |
| l. <input type="checkbox"/> Land Subject to Coastal Storm Flowage | 1. square feet _____ | |
| 4. <input type="checkbox"/> Restoration/Enhancement | If the project is for the purpose of restoring or enhancing a wetland resource area in addition to the square footage that has been entered in Section B.2.b or B.3.h above, please enter the additional amount here. | |
| | a. square feet of BVW _____ | b. square feet of Salt Marsh _____ |
| 5. <input type="checkbox"/> Project Involves Stream Crossings | | |
| | a. number of new stream crossings _____ | b. number of replacement stream crossings _____ |



Massachusetts Department of Environmental Protection
Bureau of Resource Protection - Wetlands

WPA Form 3 – Notice of Intent

Massachusetts Wetlands Protection Act M.G.L. c. 131, §40

Provided by MassDEP:

MassDEP File Number

Document Transaction Number

Weymouth

City/Town

C. Other Applicable Standards and Requirements

- This is a proposal for an Ecological Restoration Limited Project. Skip Section C and complete Appendix A: Ecological Restoration Limited Project Checklists – Required Actions (310 CMR 10.11).

Streamlined Massachusetts Endangered Species Act/Wetlands Protection Act Review

1. Is any portion of the proposed project located in **Estimated Habitat of Rare Wildlife** as indicated on the most recent Estimated Habitat Map of State-Listed Rare Wetland Wildlife published by the Natural Heritage and Endangered Species Program (NHESP)? To view habitat maps, see the *Massachusetts Natural Heritage Atlas* or go to http://maps.massgis.state.ma.us/PRI_EST_HAB/viewer.htm.

- a. Yes No **If yes, include proof of mailing or hand delivery of NOI to:**

Natural Heritage and Endangered Species Program
Division of Fisheries and Wildlife
1 Rabbit Hill Road
Westborough, MA 01581

11/19/2020
MassGIS

If yes, the project is also subject to Massachusetts Endangered Species Act (MESA) review (321 CMR 10.18). To qualify for a streamlined, 30-day, MESA/Wetlands Protection Act review, please complete Section C.1.c, and include requested materials with this Notice of Intent (NOI); *OR* complete Section C.2.f, if applicable. *If MESA supplemental information is not included with the NOI, by completing Section 1 of this form, the NHESP will require a separate MESA filing which may take up to 90 days to review (unless noted exceptions in Section 2 apply, see below).*

- c. Submit Supplemental Information for Endangered Species Review*

1. Percentage/acreage of property to be altered:

(a) within wetland Resource Area _____
percentage/acreage

(b) outside Resource Area _____
percentage/acreage

2. Assessor's Map or right-of-way plan of site

2. Project plans for entire project site, including wetland resource areas and areas outside of wetlands jurisdiction, showing existing and proposed conditions, existing and proposed tree/vegetation clearing line, and clearly demarcated limits of work **

(a) Project description (including description of impacts outside of wetland resource area & buffer zone)

(b) Photographs representative of the site

* Some projects not in Estimated Habitat may be located in Priority Habitat, and require NHESP review (see <https://www.mass.gov/mass-endangered-species-act-mesa-regulatory-review>).

Priority Habitat includes habitat for state-listed plants and strictly upland species not protected by the Wetlands Protection Act.

** MESA projects may not be segmented (321 CMR 10.16). The applicant must disclose full development plans even if such plans are not required as part of the Notice of Intent process.



Massachusetts Department of Environmental Protection
Bureau of Resource Protection - Wetlands

WPA Form 3 – Notice of Intent

Massachusetts Wetlands Protection Act M.G.L. c. 131, §40

Provided by MassDEP:

MassDEP File Number

Document Transaction Number

Weymouth

City/Town

C. Other Applicable Standards and Requirements (cont'd)

- (c) MESA filing fee (fee information available at <https://www.mass.gov/how-to/how-to-file-for-a-mesa-project-review>).

Make check payable to "Commonwealth of Massachusetts - NHESP" and **mail to NHESP** at above address

Projects altering 10 or more acres of land, also submit:

- (d) Vegetation cover type map of site
- (e) Project plans showing Priority & Estimated Habitat boundaries
- (f) OR Check One of the Following

1. Project is exempt from MESA review.
Attach applicant letter indicating which MESA exemption applies. (See 321 CMR 10.14, <https://www.mass.gov/service-details/exemptions-from-review-for-projectsactivities-in-priority-habitat>; the NOI must still be sent to NHESP if the project is within estimated habitat pursuant to 310 CMR 10.37 and 10.59.)

2. Separate MESA review ongoing. a. NHESP Tracking # b. Date submitted to NHESP

3. Separate MESA review completed.
Include copy of NHESP "no Take" determination or valid Conservation & Management Permit with approved plan.

3. For coastal projects only, is any portion of the proposed project located below the mean high water line or in a fish run?
- a. Not applicable – project is in inland resource area only b. Yes No

If yes, include proof of mailing, hand delivery, or electronic delivery of NOI to either:

South Shore - Cohasset to Rhode Island border, and
the Cape & Islands:

Division of Marine Fisheries -
Southeast Marine Fisheries Station
Attn: Environmental Reviewer
836 South Rodney French Blvd.
New Bedford, MA 02744
Email: dmf.envreview-south@mass.gov

North Shore - Hull to New Hampshire border:

Division of Marine Fisheries -
North Shore Office
Attn: Environmental Reviewer
30 Emerson Avenue
Gloucester, MA 01930
Email: dmf.envreview-north@mass.gov

Also if yes, the project may require a Chapter 91 license. For coastal towns in the Northeast Region, please contact MassDEP's Boston Office. For coastal towns in the Southeast Region, please contact MassDEP's Southeast Regional Office.

- c. Is this an aquaculture project? d. Yes No

If yes, include a copy of the Division of Marine Fisheries Certification Letter (M.G.L. c. 130, § 57).



Massachusetts Department of Environmental Protection
Bureau of Resource Protection - Wetlands

WPA Form 3 – Notice of Intent

Massachusetts Wetlands Protection Act M.G.L. c. 131, §40

Provided by MassDEP:

MassDEP File Number

Document Transaction Number

Weymouth

City/Town

C. Other Applicable Standards and Requirements (cont'd)

Online Users:
Include your document transaction number (provided on your receipt page) with all supplementary information you submit to the Department.

4. Is any portion of the proposed project within an Area of Critical Environmental Concern (ACEC)?
a. Yes No If yes, provide name of ACEC (see instructions to WPA Form 3 or MassDEP Website for ACEC locations). **Note:** electronic filers click on Website.
b. ACEC
5. Is any portion of the proposed project within an area designated as an Outstanding Resource Water (ORW) as designated in the Massachusetts Surface Water Quality Standards, 314 CMR 4.00?
a. Yes No
6. Is any portion of the site subject to a Wetlands Restriction Order under the Inland Wetlands Restriction Act (M.G.L. c. 131, § 40A) or the Coastal Wetlands Restriction Act (M.G.L. c. 130, § 105)?
a. Yes No
7. Is this project subject to provisions of the MassDEP Stormwater Management Standards?
a. Yes. Attach a copy of the Stormwater Report as required by the Stormwater Management Standards per 310 CMR 10.05(6)(k)-(q) and check if:
1. Applying for Low Impact Development (LID) site design credits (as described in Stormwater Management Handbook Vol. 2, Chapter 3)
2. A portion of the site constitutes redevelopment
3. Proprietary BMPs are included in the Stormwater Management System.
b. No. Check why the project is exempt:
1. Single-family house
2. Emergency road repair
3. Small Residential Subdivision (less than or equal to 4 single-family houses or less than or equal to 4 units in multi-family housing project) with no discharge to Critical Areas.

D. Additional Information

- This is a proposal for an Ecological Restoration Limited Project. Skip Section D and complete Appendix A: Ecological Restoration Notice of Intent – Minimum Required Documents (310 CMR 10.12).

Applicants must include the following with this Notice of Intent (NOI). See instructions for details.

Online Users: Attach the document transaction number (provided on your receipt page) for any of the following information you submit to the Department.

1. USGS or other map of the area (along with a narrative description, if necessary) containing sufficient information for the Conservation Commission and the Department to locate the site. (Electronic filers may omit this item.)
2. Plans identifying the location of proposed activities (including activities proposed to serve as a Bordering Vegetated Wetland [BVW] replication area or other mitigating measure) relative to the boundaries of each affected resource area.



Massachusetts Department of Environmental Protection
Bureau of Resource Protection - Wetlands

Provided by MassDEP:

WPA Form 3 – Notice of Intent

Massachusetts Wetlands Protection Act M.G.L. c. 131, §40

MassDEP File Number

Document Transaction Number

Weymouth

City/Town

D. Additional Information (cont'd)

3. Identify the method for BVW and other resource area boundary delineations (MassDEP BVW Field Data Form(s), Determination of Applicability, Order of Resource Area Delineation, etc.), and attach documentation of the methodology.

4. List the titles and dates for all plans and other materials submitted with this NOI.

Site Plan 29 Sea Captain's Way

a. Plan Title

Hardy + Man Design Group, P.C.

Shawn P. Hardy, P.E.

b. Prepared By

c. Signed and Stamped by

11/16/2020

1"=20'

d. Final Revision Date

e. Scale

f. Additional Plan or Document Title

g. Date

5. If there is more than one property owner, please attach a list of these property owners not listed on this form.

6. Attach proof of mailing for Natural Heritage and Endangered Species Program, if needed.

7. Attach proof of mailing for Massachusetts Division of Marine Fisheries, if needed.

8. Attach NOI Wetland Fee Transmittal Form

9. Attach Stormwater Report, if needed.

E. Fees

1. Fee Exempt: No filing fee shall be assessed for projects of any city, town, county, or district of the Commonwealth, federally recognized Indian tribe housing authority, municipal housing authority, or the Massachusetts Bay Transportation Authority.

Applicants must submit the following information (in addition to pages 1 and 2 of the NOI Wetland Fee Transmittal Form) to confirm fee payment:

1422

2. Municipal Check Number

11-20-2020

3. Check date

1423

4. State Check Number

11-20-2020

5. Check date

Hardy Man Design Group PC

6. Payor name on check: First Name

7. Payor name on check: Last Name



Massachusetts Department of Environmental Protection
Bureau of Resource Protection - Wetlands

WPA Form 3 – Notice of Intent

Massachusetts Wetlands Protection Act M.G.L. c. 131, §40

Provided by MassDEP:

MassDEP File Number

Document Transaction Number


Weymouth

City/Town

F. Signatures and Submittal Requirements

I hereby certify under the penalties of perjury that the foregoing Notice of Intent and accompanying plans, documents, and supporting data are true and complete to the best of my knowledge. I understand that the Conservation Commission will place notification of this Notice in a local newspaper at the expense of the applicant in accordance with the wetlands regulations, 310 CMR 10.05(5)(a).

I further certify under penalties of perjury that all abutters were notified of this application, pursuant to the requirements of M.G.L. c. 131, § 40. Notice must be made by Certificate of Mailing or in writing by hand delivery or certified mail (return receipt requested) to all abutters within 100 feet of the property line of the project location.



1. Signature of Applicant

11/20/2020

2. Date

3. Signature of Property Owner (if different)



4. Date

11/20/2020

5. Signature of Representative (if any)

6. Date

For Conservation Commission:

Two copies of the completed Notice of Intent (Form 3), including supporting plans and documents, two copies of the NOI Wetland Fee Transmittal Form, and the city/town fee payment, to the Conservation Commission by certified mail or hand delivery.

For MassDEP:

One copy of the completed Notice of Intent (Form 3), including supporting plans and documents, one copy of the NOI Wetland Fee Transmittal Form, and a **copy** of the state fee payment to the MassDEP Regional Office (see Instructions) by certified mail or hand delivery.

Other:

If the applicant has checked the "yes" box in any part of Section C, Item 3, above, refer to that section and the Instructions for additional submittal requirements.

The original and copies must be sent simultaneously. Failure by the applicant to send copies in a timely manner may result in dismissal of the Notice of Intent.